



CAUTION

Documents in this file have been placed in Table of Contents order and scanned.

Please help keep documents in content order and let the ScanLab know when new documents are added to this file.

Thank you for your assistance.

Archives and Records Staff

MF112166

#5784

State Lease	Control	Base File	County
MF112166	07-114400	SF-13188	TARRANT

TERMINATION
DATE 10-10-12
LEASING TM 8-17-16
MAPS JA
GIS MC

Leasing: SR

Analyst: JD

Maps:

GIS: ML TG

DocuShare:

Survey	SHIVERS A B		
Block			
Block Name			
Township			
Section/Tract			
Land Part	LOT 4, BLK 1		
Part Description			
Acres	1.332		
Depth Below	Depth Above	Depth Other	
Name	TITAN OPERATING LLC		
Lease Date	10/10/2008		
Primary Term	4 yrs		
Bonus (\$)	\$16,650.00		
Rental (\$)	\$0.00		
Lease Royalty	0.1275		

ATTENTION FILE USERS!
This file has been placed in table
of contents order.
RETURN TO VAULT WITH
DOCUMENTS IN ORDER!

CONTENTS OF FILE NO. MF- 112166

① ORAL Shoop	1-11-11
② LEASE Certified Lease	12-8-11
③ Cover Letter @ Fees	3-3-11
④ Final Letter	11-10-11
5. "As Drilled" plots for Trinity D + Trinity E Units	11-28-11
6. Form W-1 for Trinity D + Trinity E Unit Wells	11-17-11
Unit designations for Trinity D + E Units	11-17-11
7. Ltr sending lease certified copies	12-8-11
8. Email approving lease Amendment	3-21-12
9. Email re: Pooling app	3-21-12
10. Email re: sending amendments + bonus	4-25-12
11. Ltr w/ additional bonus	4-30-12
12. Lease amendment making PT 4 yrs	4-30-12
13. Email re: Pooling app info	5-9-12
14. Email w/ attachments	06/06/12
15. Pooling Agreement Packet #5784 Trinity W. Unit	8/31/12
Scanned PJC	4-16-13
16. Shutin Roy payment + affidavit	9-17-12
Scanned PT	2-4-16
LEASE TERMINATED	10-10-12
ENTRY DATE	8-17-16
Scanned PT	10-26-16

TM

RAL REVIEW SHEET

Transaction # 7079

Geologist: T. Throckmorton

Lessor: Lothrop, William D. and wife Beverly L. Lothrop

Lease Date: 11/15/2008

UL ☐

Lessee: Titan Operating, LLC

Gross Acres: 17.04

Net Acres: 1.332

LEASE DESCRIPTION

County	PIN#	Base File No	Part	Sec.	Block	Twp	Survey	Abst#
TARRANT	07-114400	13188	Lot 4, Bl			00	SHIVERS A B	2121

TERMS OFFERED

Primary Term: 3 years

Bonus/Acre: \$25,000.00

Rental/Acre: \$0.00

Royalty: 25.5%

TERMS RECOMMENDED

Primary Term: 3 years

Bonus/Acre: \$25,000.00

Rental/Acre: \$0.00

Royalty: 25.5%

COMPARISONS

MF #	Lessee	Date	Term	Bonus/Ac.	Rental/Ac.	Royalty	Distance
							Last Lease
111149	Harding Energy Partners, LLC	7/20/10	2 yrs	\$3,500	PAID-UP	25%	3 miles W
111167	Chesapeake Expl, LLC	"	"	\$3,437	"	"	4 miles E

Comments: Paid up lease. Comparison Leases are HROW's

Approved: TM 1/11/11

RELINQUISHMENT ACT LEASE APPLICATION

Texas General Land Office

Jerry Patterson, Commissioner

TO: Jerry Patterson, Commissioner
Larry Laine, Chief Clerk
Bill Warnick, General Counsel
Louis Renaud, Deputy Commissioner

DATE: 11-Jan-11

FROM: Robert Hatter, Director of Mineral Leasing
Tracey Throckmorton, Geoscience Manager

Applicant: Titan Operating, LLC County: TARRANT
Prim. Term: 3 years Bonus/Acre \$25,000.00
Royalty: 25.5% Rental/Acre \$0.00

Consideration

Recommended: TH Date: 1/11/11

Not Recommended: _____

Comments: Paid up lease. Comparison Leases are HROW's

✓ Lease Form

Recommended: TRH Date: 1/26/11

Not Recommended: _____

Comments:

Louis Renaud, Deputy Commissioner Date: 2-7-11

Recommended: CLR

Not Recommended: _____

Bill Warnick, General Counsel Date: 2-10-11

Recommended: WV

Not Recommended: _____

Larry Laine, Chief Clerk Date: 2/14/11

Approved: [Signature]

Not Approved: _____

Jerry Patterson, Commissioner Date: 02/16/2011

Approved: [Signature]

Not Approved: _____

File No. 117166

RAL Sheet

Date Filed: 11/11/11

Jerry E. Patterson, Commissioner

By GLT

General Land Office
Relinquishment Act Lease Form
Revised, September 1997

The State of Texas



Austin, Texas

MF 112166

OIL AND GAS LEASE

THIS AGREEMENT is made and entered into this 10 day of October, 2008, between the State of Texas, acting by and through its agent, William D. Lothrop and wife, Beverly L. Lothrop

of 609 Shelton Drive, Colleyville, Texas, 76034

(Give Permanent Address)

said agent herein referred to as the owner of the soil (whether one or more), and Titan Operating, L.L.C.

of 500 Main Street, Suite 910, Fort Worth, Texas, 76102

(Give Permanent Address)

hereinafter called Lessee.

1. GRANTING CLAUSE. For and in consideration of the amounts stated below and of the covenants and agreements to be paid, kept and performed by Lessee under this lease, the State of Texas acting by and through the owner of the soil, hereby grants, leases and lets unto Lessee, for the sole and only purpose of prospecting and drilling for and producing oil and gas, laying pipe lines, building tanks, storing oil and building power stations, telephone lines and other structures thereon, to produce, save, take care of, treat and transport said products of the lease, the following lands situated in TARRANT County, State of Texas, to-wit:

BEING 1.295 ACRES OF LAND, MORE OR LESS PART OF LOT 4, BLOCK 1, PLEASANT OAKS ESTATES, AN ADDITION TO THE CITY OF COLLEYVILLE, TARRANT COUNTY, TEXAS, ACCORDING TO THE PLAT RECORDED IN VOLUME 388-25, PAGE 88, PLAT RECORDS, TARRANT COUNTY, TEXAS.

containing 1.332 acres, more or less. The bonus consideration paid for this lease is as follows:

To the State of Texas: SIXTEEN THOUSAND SIX HUNDRED AND FIFTY DOLLARS

Dollars (\$ 16,650.00)

To the owner of the soil: SIXTEEN THOUSAND SIX HUNDRED AND FIFTY DOLLARS

Dollars (\$ 16,650.00)

Total bonus consideration: THIRTY THREE THOUSAND THREE HUNDRED DOLLARS

Dollars (\$ 33,300.00)

The total bonus consideration paid represents a bonus of TWENTY-FIVE THOUSAND DOLLARS

Dollars (\$ 25,000.00) per acre, on 1.332 net acres.

2. TERM. Subject to the other provisions in this lease, this lease shall be for a term of 3 (THREE) YEARS WITH A 2 (TWO) YEAR OPTION years from this date (herein called "primary term") and as long thereafter as oil and gas, or either of them, is produced in paying quantities from said land. As used in this lease, the term "produced in paying quantities" means that the receipts from the sale or other authorized commercial use of the substance(s) covered exceed out of pocket operational expenses for the six months last past.



TRUE AND CORRECT COPY OF
ORIGINAL RECORD FILED IN
TARRANT COUNTY, TEXAS:
MARY LOUISE GARCIA, COUNTY CLERK

3. DELAY RENTALS. (Refer to Paragraph 40) If no well is commenced on the leased premises on or before one (1) year from this date, this lease shall terminate, unless on or before such anniversary date Lessee shall pay or tender to the owner of the soil or to his credit in the _____

Bank, at _____ or its successors (which shall continue as the depository regardless of changes in the ownership of said land), the amount specified below; in addition, Lessee shall pay or tender to the COMMISSIONER OF THE GENERAL LAND OFFICE OF THE STATE OF TEXAS, AT AUSTIN, TEXAS, a like sum on or before said date. Payments under this paragraph shall operate as a rental and shall cover the privilege of deferring the commencement of a well for one (1) year from said date. Payments under this paragraph shall be in the following amounts:

To the owner of the soil: _____
Dollars (\$ _____)

To the State of Texas: _____
Dollars (\$ _____)

Total Delay Rental _____
Dollars (\$ _____)

In a like manner and upon like payments or tenders annually, the commencement of a well may be further deferred for successive periods of one (1) year each during the primary term. All payments or tenders of rental to the owner of the soil may be made by check or sight draft of Lessee, or any assignee of this lease, and may be delivered on or before the rental paying date. If the bank designated in this paragraph (or its successor bank) should cease to exist, suspend business, liquidate, fail or be succeeded by another bank, or for any reason fail or refuse to accept rental, Lessee shall not be held in default for failure to make such payments or tenders of rental until thirty (30) days after the owner of the soil shall deliver to Lessee a proper recordable instrument naming another bank as agent to receive such payments or tenders.

4. PRODUCTION ROYALTIES. Upon production of oil and/or gas, Lessee agrees to pay or cause to be paid one-half (1/2) of the royalty provided for in this lease to the Commissioner of the General Land Office of the State of Texas, at Austin, Texas, and one-half (1/2) of such royalty to the owner of the soil:

(A) OIL. Royalty payable on oil, which is defined as including all hydrocarbons produced in a liquid form at the mouth of the well and also as all condensate, distillate, and other liquid hydrocarbons recovered from oil or gas run through a separator or other equipment, as hereinafter provided, shall be 25.5 % part of the gross production or the market value thereof, at the option of the owner of the soil or the Commissioner of the General Land Office, such value to be determined by 1) the highest posted price, plus premium, if any, offered or paid for oil, condensate, distillate, or other liquid hydrocarbons, respectively, of a like type and gravity in the general area where produced and when run, or 2) the highest market price thereof offered or paid in the general area where produced and when run, or 3) the gross proceeds of the sale thereof, whichever is the greater. Lessee agrees that before any gas produced from the leased premises is sold, used or processed in a plant, it will be run free of cost to the royalty owners through an adequate oil and gas separator of conventional type, or other equipment at least as efficient, so that all liquid hydrocarbons recoverable from the gas by such means will be recovered. The requirement that such gas be run through a separator or other equipment may be waived, in writing, by the royalty owners upon such terms and conditions as they prescribe.

(B) NON PROCESSED GAS. Royalty on any gas (including flared gas), which is defined as all hydrocarbons and gaseous substances not defined as oil in subparagraph (A) above, produced from any well on said land (except as provided herein with respect to gas processed in a plant for the extraction of gasoline, liquid hydrocarbons or other products) shall be 25.5 % part of the gross production or the market value thereof, at the option of the owner of the soil or the Commissioner of the General Land Office, such value to be based on the highest market price paid or offered for gas of comparable quality in the general area where produced and when run, or the gross price paid or offered to the producer, whichever is the greater; provided that the maximum pressure base in measuring the gas under this lease shall not at any time exceed 14.65 pounds per square inch absolute, and the standard base temperature shall be sixty (60) degrees Fahrenheit, correction to be made for pressure according to Boyle's Law, and for specific gravity according to tests made by the Balance Method or by the most approved method of testing being used by the industry at the time of testing.

(C) PROCESSED GAS. Royalty on any gas processed in a gasoline plant or other plant for the recovery of gasoline or other liquid hydrocarbons shall be 25.5 % part of the residue gas and the liquid hydrocarbons extracted or the market value thereof, at the option of the owner of the soil or the Commissioner of the General Land Office. All royalties due herein shall be based on one hundred percent (100%) of the total plant production of residue gas attributable to gas produced from this lease, and on fifty percent (50%), or that percent accruing to Lessee, whichever is the greater, of the total plant production of liquid hydrocarbons attributable to the gas produced from this lease; provided that if liquid hydrocarbons are recovered from gas processed in a plant in which Lessee (or its parent, subsidiary or affiliate) owns an interest, then the percentage applicable to liquid hydrocarbons shall be fifty percent (50%) or the highest percent accruing to a third party processing gas through such plant under a processing agreement negotiated at arm's length (or if there is no such third party, the highest percent then being specified in processing agreements or contracts in the industry), whichever is the greater. The respective royalties on residue gas and on liquid hydrocarbons shall be determined by 1) the highest market price paid or offered for any gas (or liquid hydrocarbons) of comparable quality in the general area, or 2) the gross price paid or offered for such residue gas (or the weighted average gross selling price for the respective grades of liquid hydrocarbons), whichever is the greater. In no event, however, shall the royalties payable under this paragraph be less than the royalties which would have been due had the gas not been processed.

(D) OTHER PRODUCTS. Royalty on carbon black, sulphur or any other products produced or manufactured from gas (excepting liquid hydrocarbons) whether said gas be "casinghead," "dry," or any other gas, by fractionating, burning or any other processing shall be 25.5 % part of the gross production of such products, or the market value thereof, at the option of the owner of the soil or the Commissioner of the General Land Office, such market value to be determined as follows: 1) on the basis of the highest market price of each product for the same month in which such product is produced, or 2) on the basis of the average gross sale price of each product for the same month in which such products are produced; whichever is the greater.

5. MINIMUM ROYALTY. During any year after the expiration of the primary term of this lease, if this lease is maintained by production, the royalties paid under this lease in no event shall be less than an amount equal to the total annual delay rental herein provided; otherwise, there shall be due and payable on or before the last day of the month succeeding the anniversary date of this lease a sum equal to the total annual rental less the amount of royalties paid during the preceding year. If Paragraph 3 of this lease does not specify a delay rental amount, then for the purposes of this paragraph, the delay rental amount shall be one dollar (\$1.00) per acre.



THIS INSTRUMENT IS A TRUE AND CORRECT COPY OF
ORIGINAL RECORD FILED IN
TARRANT COUNTY, TEXAS:
MARY LOUISE GARCIA, COUNTY CLERK

6. ROYALTY IN KIND. Notwithstanding any other provision in this lease, at any time or from time to time, the owner of the soil or the Commissioner of the General Land Office may, at the option of either, upon not less than sixty (60) days notice to the holder of the lease, require that the payment of any royalties accruing to such royalty owner under this lease be made in kind. The owner of the soil's or the Commissioner of the General Land Office's right to take its royalty in kind shall not diminish or negate the owner of the soil's or the Commissioner of the General Land Office's rights or Lessee's obligations, whether express or implied, under this lease.

7. NO DEDUCTIONS. Lessee agrees that all royalties accruing under this lease (including those paid in kind) shall be without deduction for the cost of producing, gathering, storing, separating, treating, dehydrating, compressing, processing, transporting, and otherwise making the oil, gas and other products hereunder ready for sale or use. Lessee agrees to compute and pay royalties on the gross value received, including any reimbursements for severance taxes and production related costs.

8. PLANT FUEL AND RECYCLED GAS. No royalty shall be payable on any gas as may represent this lease's proportionate share of any fuel used to process gas produced hereunder in any processing plant. Notwithstanding any other provision of this lease, and subject to the written consent of the owner of the soil and the Commissioner of the General Land Office, Lessee may recycle gas for gas lift purposes on the leased premises or for injection into any oil or gas producing formation underlying the leased premises after the liquid hydrocarbons contained in the gas have been removed; no royalties shall be payable on the recycled gas until it is produced and sold or used by Lessee in a manner which entitles the royalty owners to a royalty under this lease.

9. ROYALTY PAYMENTS AND REPORTS. All royalties not taken in kind shall be paid to the Commissioner of the General Land Office at Austin, Texas, in the following manner:

Payment of royalty on production of oil and gas shall be as provided in the rules set forth in the Texas Register. Rules currently provide that royalty on oil is due and must be received in the General Land Office on or before the 5th day of the second month succeeding the month of production, and royalty on gas is due and must be received in the General Land Office on or before the 15th day of the second month succeeding the month of production, accompanied by the affidavit of the owner, manager or other authorized agent, completed in the form and manner prescribed by the General Land Office and showing the gross amount and disposition of all oil and gas produced and the market value of the oil and gas, together with a copy of all documents, records or reports confirming the gross production, disposition and market value including gas meter readings, pipeline receipts, gas line receipts and other checks or memoranda of amount produced and put into pipelines, tanks, or pools and gas lines or gas storage, and any other reports or records which the General Land Office may require to verify the gross production, disposition and market value. In all cases the authority of a manager or agent to act for the Lessee herein must be filed in the General Land Office. Each royalty payment shall be accompanied by a check stub, schedule, summary or other remittance advice showing by the assigned General Land Office lease number the amount of royalty being paid on each lease. If Lessee pays his royalty on or before thirty (30) days after the royalty payment was due, then Lessee owes a penalty of 5% on the royalty or \$25.00, whichever is greater. A royalty payment which is over thirty (30) days late shall accrue a penalty of 10% of the royalty due or \$25.00 whichever is greater. In addition to a penalty, royalties shall accrue interest at a rate of 12% per year; such interest will begin to accrue when the royalty is sixty (60) days overdue. Affidavits and supporting documents which are not filed when due shall incur a penalty in an amount set by the General Land Office administrative rule which is effective on the date when the affidavits or supporting documents were due. The Lessee shall bear all responsibility for paying or causing royalties to be paid as prescribed by the due date provided herein. Payment of the delinquency penalty shall in no way operate to prohibit the State's right of forfeiture as provided by law nor act to postpone the date on which royalties were originally due. The above penalty provisions shall not apply in cases of title dispute as to the State's portion of the royalty or to that portion of the royalty in dispute as to fair market value.

10. (A) RESERVES, CONTRACTS AND OTHER RECORDS. Lessee shall annually furnish the Commissioner of the General Land Office with its best possible estimate of oil and gas reserves underlying this lease or allocable to this lease and shall furnish said Commissioner with copies of all contracts under which gas is sold or processed and all subsequent agreements and amendments to such contracts within thirty (30) days after entering into or making such contracts, agreements or amendments. Such contracts and agreements when received by the General Land Office shall be held in confidence by the General Land Office unless otherwise authorized by Lessee. All other contracts and records pertaining to the production, transportation, sale and marketing of the oil and gas produced on said premises, including the books and accounts, receipts and discharges of all wells, tanks, pools, meters, and pipelines shall at all times be subject to inspection and examination by the Commissioner of the General Land Office, the Attorney General, the Governor, or the representative of any of them.

(B) PERMITS, DRILLING RECORDS. Written notice of all operations on this lease shall be submitted to the Commissioner of the General Land Office by Lessee or operator five (5) days before spud date, workover, re-entry, temporary abandonment or plug and abandonment of any well or wells. Such written notice to the General Land Office shall include copies of Railroad Commission forms for application to drill. Copies of well tests, completion reports and plugging reports shall be supplied to the General Land Office at the time they are filed with the Texas Railroad Commission. All applications, permits, reports or other filings that reference this lease or any specific well on the leased premises and that are submitted to the Texas Railroad Commission or any other governmental agency shall include the word "State" in the title. Additionally, in accordance with Railroad Commission rules, any signage on the leased premises for the purpose of identifying wells, tank batteries or other associated improvements to the land must also include the word "State." Lessee shall supply the General Land Office with any records, memoranda, accounts, reports, cuttings and cores, or other information relative to the operation of the above-described premises, which may be requested by the General Land Office, in addition to those herein expressly provided for. Lessee shall have an electrical and/or radioactivity survey made on the bore-hole section, from the base of the surface casing to the total depth of well, of all wells drilled on the above described premises and shall transmit a true copy of the log of each survey on each well to the General Land Office within fifteen (15) days after the making of said survey.

(C) PENALTIES. Lessee shall incur a penalty whenever reports, documents or other materials are not filed in the General Land Office when due. The penalty for late filing shall be set by the General Land Office administrative rule which is effective on the date when the materials were due in the General Land Office.

11. DRY HOLE/CESSATION OF PRODUCTION DURING PRIMARY TERM. If, during the primary term hereof and prior to discovery and production of oil or gas on said land, Lessee should drill a dry hole or holes thereon, or if during the primary term hereof and after the discovery and actual production of oil or gas from the leased premises such production thereof should cease from any cause, this lease shall not terminate if on or before the expiration of sixty (60) days from date of completion of said dry hole or cessation of production Lessee commences additional drilling or reworking operations thereon, or pays or tenders the next annual delay rental in the same manner as provided in this lease. If, during the last year of the primary term or within sixty (60) days prior thereto, a dry hole be completed and abandoned, or the production of oil or gas should cease for any cause, Lessee's rights shall remain in full force and effect without further operations until the expiration of the primary term; and if Lessee has not resumed production in paying quantities at the expiration of the primary term, Lessee may maintain this lease by conducting additional drilling or reworking



RECORDED IN
TARRANT COUNTY, TEXAS:
MARY LOUISE GARCIA, COUNTY CLERK

operations pursuant to Paragraph 13, using the expiration of the primary term as the date of cessation of production under Paragraph 13. Should the first well or any subsequent well drilled on the above described land be completed as a shut-in oil or gas well within the primary term hereof, Lessee may resume payment of the annual rental in the same manner as provided herein on or before the rental paying date following the expiration of sixty (60) days from the date of completion of such shut-in oil or gas well and upon the failure to make such payment, this lease shall ipso facto terminate. If at the expiration of the primary term or any time thereafter a shut-in oil or gas well is located on the leased premises, payments may be made in accordance with the shut-in provisions hereof.

12. DRILLING AND REWORKING AT EXPIRATION OF PRIMARY TERM. If, at the expiration of the primary term, neither oil nor gas is being produced on said land, but Lessee is then engaged in drilling or reworking operations thereon, this lease shall remain in force so long as operations on said well or for drilling or reworking of any additional wells are prosecuted in good faith and in workmanlike manner without interruptions totaling more than sixty (60) days during any one such operation, and if they result in the production of oil and/or gas, so long thereafter as oil and/or gas is produced in paying quantities from said land, or payment of shut-in oil or gas well royalties or compensatory royalties is made as provided in this lease.

13. CESSATION, DRILLING, AND REWORKING. If, after the expiration of the primary term, production of oil or gas from the leased premises, after once obtained, should cease from any cause, this lease shall not terminate if Lessee commences additional drilling or reworking operations within sixty (60) days after such cessation, and this lease shall remain in full force and effect for so long as such operations continue in good faith and in workmanlike manner without interruptions totaling more than sixty (60) days. If such drilling or reworking operations result in the production of oil or gas, the lease shall remain in full force and effect for so long as oil or gas is produced from the leased premises in paying quantities or payment of shut-in oil or gas well royalties or payment of compensatory royalties is made as provided herein or as provided by law. If the drilling or reworking operations result in the completion of a well as a dry hole, the lease will not terminate if the Lessee commences additional drilling or reworking operations within sixty (60) days after the completion of the well as a dry hole, and this lease shall remain in effect so long as Lessee continues drilling or reworking operations in good faith and in a workmanlike manner without interruptions totaling more than sixty (60) days. Lessee shall give written notice to the General Land Office within thirty (30) days of any cessation of production.

14. SHUT-IN ROYALTIES. For purposes of this paragraph, "well" means any well that has been assigned a well number by the state agency having jurisdiction over the production of oil and gas. If, at any time after the expiration of the primary term of a lease that, until being shut in, was being maintained in force and effect, a well capable of producing oil or gas in paying quantities is located on the leased premises, but oil or gas is not being produced for lack of suitable production facilities or lack of a suitable market, then Lessee may pay as a shut-in oil or gas royalty an amount equal to double the annual rental provided in the lease, but not less than \$250.00 a year for each well capable of producing oil or gas in paying quantities. If Paragraph 3 of this lease does not specify a delay rental amount, then for the purposes of this paragraph, the delay rental amount shall be one dollar (\$1.00) per acre. To be effective, each initial shut-in oil or gas royalty must be paid on or before: (1) the expiration of the primary term, (2) 60 days after the Lessee ceases to produce oil or gas from the leased premises, or (3) 60 days after Lessee completes a drilling or reworking operation in accordance with the lease provisions; whichever date is latest. Such payment shall be made one-half (1/2) to the Commissioner of the General Land Office and one-half (1/2) to the owner of the soil. If the shut-in oil or gas royalty is paid, the lease shall be considered to be a producing lease and the payment shall extend the term of the lease for a period of one year from the end of the primary term, or from the first day of the month following the month in which production ceased, and, after that, if no suitable production facilities or suitable market for the oil or gas exists, Lessee may extend the lease for four more successive periods of one (1) year by paying the same amount each year on or before the expiration of each shut-in year.

15. COMPENSATORY ROYALTIES. If, during the period the lease is kept in effect by payment of the shut-in oil or gas royalty, oil or gas is sold and delivered in paying quantities from a well located within one thousand (1,000) feet of the leased premises and completed in the same producing reservoir, or in any case in which drainage is occurring the right to continue to maintain the lease by paying the shut-in oil or gas royalty shall cease, but the lease shall remain effective for the remainder of the year for which the royalty has been paid. The Lessee may maintain the lease for four more successive years by Lessee paying compensatory royalty at the royalty rate provided in the lease of the market value of production from the well causing the drainage or which is completed in the same producing reservoir and within one thousand (1,000) feet of the leased premises. The compensatory royalty is to be paid monthly, one-half (1/2) to the Commissioner of the General Land Office and one-half (1/2) to the owner of the soil, beginning on or before the last day of the month following the month in which the oil or gas is produced from the well causing the drainage or that is completed in the same producing reservoir and located within one thousand (1,000) feet of the leased premises. If the compensatory royalty paid in any 12-month period is an amount less than the annual shut-in oil or gas royalty, Lessee shall pay an amount equal to the difference within thirty (30) days from the end of the 12-month period. Compensatory royalty payments which are not timely paid will accrue penalty and interest in accordance with Paragraph 9 of this lease. None of these provisions will relieve Lessee of the obligation of reasonable development nor the obligation to drill offset wells as provided in Texas Natural Resources Code 52.173, however, at the determination of the Commissioner, and with the Commissioner's written approval, the payment of compensatory royalties can satisfy the obligation to drill offset wells.

16. RETAINED ACREAGE. Notwithstanding any provision of this lease to the contrary, after a well producing or capable of producing oil or gas has been completed on the leased premises, Lessee shall exercise the diligence of a reasonably prudent operator in drilling such additional well or wells as may be reasonably necessary for the proper development of the leased premises and in marketing the production thereon.

(A) **VERTICAL.** In the event this lease is in force and effect two (2) years after the expiration date of the primary or extended term it shall then terminate as to all of the leased premises, EXCEPT (1) 40 acres surrounding each oil well capable of producing in paying quantities and 320 acres surrounding each gas well capable of producing in paying quantities (including a shut-in oil or gas well as provided in Paragraph 14 hereof), or a well upon which Lessee is then engaged in continuous drilling or reworking operations, or (2) the number of acres included in a producing pooled unit pursuant to Texas Natural Resources Code 52.151-52.154, or (3) such greater or lesser number of acres as may then be allocated for production purposes to a proration unit for each such producing well under the rules and regulations of the Railroad Commission of Texas, or any successor agency, or other governmental authority having jurisdiction. If at any time after the effective date of the partial termination provisions hereof, the applicable field rules are changed or the well or wells located thereon are reclassified so that less acreage is thereafter allocated to said well or wells for production purposes, this lease shall thereupon terminate as to all acreage not thereafter allocated to said well or wells for production purposes. Notwithstanding the termination of this lease as to a portion of the lands covered hereby, Lessee shall nevertheless continue to have the right of ingress to and egress from the lands still subject to this lease for all purposes described in Paragraph 1 hereof, together with easements and rights-of-way for existing roads, existing pipelines and other existing facilities on, over and across all the lands described in Paragraph 1 hereof ("the retained lands"), for access to and from the retained lands and for the gathering or transportation of oil, gas and other minerals produced from the retained lands.



TRUE AND CORRECT COPY OF
ORIGINAL RECORD FILED IN
TARRANT COUNTY, TEXAS:
MARY LOUISE GARCIA, COUNTY CLERK

(B) HORIZONTAL. In the event this lease is in force and effect two (2) years after the expiration date of the primary or extended term it shall further terminate as to all depths below 100 feet below the total depth drilled (hereinafter "deeper depths") in each well located on acreage retained in Paragraph 16 (A) above, unless on or before two (2) years after the primary or extended term Lessee pays an amount equal to one-half (1/2) of the bonus originally paid as consideration for this lease (as specified on page 1 hereof). If such amount is paid, this lease shall be in force and effect as to such deeper depths, and said termination shall be delayed for an additional period of two (2) years and so long thereafter as oil or gas is produced in paying quantities from such deeper depths covered by this lease.

(C) IDENTIFICATION AND FILING. The surface acreage retained hereunder as to each well shall, as nearly as practical, be in the form of a square with the well located in the center thereof, or such other shape as may be approved by the Commissioner of the General Land Office. Within thirty (30) days after partial termination of this lease as provided herein, Lessee shall execute and record a release or releases containing a satisfactory legal description of the acreage and/or depths not retained hereunder. The recorded release, or a certified copy of same, shall be filed in the General Land Office, accompanied by the filing fee prescribed by the General Land Office rules in effect on the date the release is filed. If Lessee fails or refuses to execute and record such release or releases within ninety (90) days after being requested to do so by the General Land Office, then the Commissioner at his sole discretion may designate by written instrument the acreage and/or depths to be released hereunder and record such instrument at Lessee's expense in the county or counties where the lease is located and in the official records of the General Land Office and such designation shall be binding upon Lessee for all purposes.

17. OFFSET WELLS. Neither the bonus, delay rentals, nor royalties paid, or to be paid, under this lease shall relieve Lessee of his obligation to protect the oil and gas under the above-described land from being drained. Lessee, sublessee, receiver or other agent in control of the leased premises shall drill as many wells as the facts may justify and shall use appropriate means and drill to a depth necessary to prevent undue drainage of oil and gas from the leased premises. In addition, if oil and/or gas should be produced in commercial quantities within 1,000 feet of the leased premises, or in any case where the leased premises is being drained by production of oil or gas, the Lessee, sublessee, receiver or other agent in control of the leased premises shall in good faith begin the drilling of a well or wells upon the leased premises within 100 days after the draining well or wells or the well or wells completed within 1,000 feet of the leased premises start producing in commercial quantities and shall prosecute such drilling with diligence. Failure to satisfy the statutory obligation may subject this lease and the owner of the soil's agency rights to forfeiture. Only upon the determination of the Commissioner of the General Land Office and with his written approval may the payment of compensatory royalty under applicable statutory parameters satisfy the obligation to drill an offset well or wells required under this paragraph.

18. FORCE MAJEURE. If, after a good faith effort, Lessee is prevented from complying with any express or implied covenant of this lease, from conducting drilling operations on the leased premises, or from producing oil or gas from the leased premises by reason of war, rebellion, riots, strikes, acts of God, or any valid order, rule or regulation of government authority, then while so prevented, Lessee's obligation to comply with such covenant shall be suspended and Lessee shall not be liable for damages for failure to comply with such covenants; additionally, this lease shall be extended while Lessee is prevented, by any such cause, from conducting drilling and reworking operations or from producing oil or gas from the leased premises. However, nothing in this paragraph shall suspend the payment of delay rentals in order to maintain this lease in effect during the primary term in the absence of such drilling or reworking operations or production of oil or gas.

19. WARRANTY CLAUSE. The owner of the soil warrants and agrees to defend title to the leased premises. If the owner of the soil defaults in payments owed on the leased premises, then Lessee may redeem the rights of the owner of the soil in the leased premises by paying any mortgage, taxes or other liens on the leased premises. If Lessee makes payments on behalf of the owner of the soil under this paragraph, Lessee may recover the cost of these payments from the rental and royalties due the owner of the soil.

20. (A) PROPORTIONATE REDUCTION CLAUSE. If the owner of the soil owns less than the entire undivided surface estate in the above described land, whether or not Lessee's interest is specified herein, then the royalties and rental herein provided to be paid to the owner of the soil shall be paid to him in the proportion which his interest bears to the entire undivided surface estate and the royalties and rental herein provided to be paid to the Commissioner of the General Land Office of the State of Texas shall be likewise proportionately reduced. However, before Lessee adjusts the royalty or rental due to the Commissioner of the General Land Office, Lessee or his authorized representative must submit to the Commissioner of the General Land Office a written statement which explains the discrepancy between the interest purportedly leased under this lease and the actual interest owned by the owner of the soil. The Commissioner of the General Land Office shall be paid the value of the whole production allocable to any undivided interest not covered by a lease, less the proportionate development and production cost allocable to such undivided interest. However, in no event shall the Commissioner of the General Land Office receive as a royalty on the gross production allocable to the undivided interest not leased an amount less than the value of one-sixteenth (1/16) of such gross production.

(B) REDUCTION OF PAYMENTS. If, during the primary term, a portion of the land covered by this lease is included within the boundaries of a pooled unit that has been approved by the School Land Board and the owner of the soil in accordance with Natural Resources Code Sections 52.151-52.154, or if, at any time after the expiration of the primary term or the extended term, this lease covers a lesser number of acres than the total amount described herein, payments that are made on a per acre basis hereunder shall be reduced according to the number of acres pooled, released, surrendered, or otherwise severed, so that payments determined on a per acre basis under the terms of this lease during the primary term shall be calculated based upon the number of acres outside the boundaries of a pooled unit, or, if after the expiration of the primary term, the number of acres actually retained and covered by this lease.

21. USE OF WATER. Lessee shall have the right to use water produced on said land necessary for operations under this lease except water from wells or tanks of the owner of the soil; provided, however, Lessee shall not use potable water or water suitable for livestock or irrigation purposes for waterflood operations without the prior consent of the owner of the soil.

22. AUTHORIZED DAMAGES. Lessee shall pay the owner of the soil for damages caused by its operations to all personal property, improvements, livestock and crops on said land.

23. PIPELINE DEPTH. When requested by the owner of the soil, Lessee shall bury its pipelines below plow depth.

24. WELL LOCATION LIMIT. No well shall be drilled nearer than two hundred (200) feet to any house or barn now on said premises without the written consent of the owner of the soil.

TRUE AND CORRECT COPY OF
ORIGINAL RECORD FILED IN
TARRANT COUNTY, TEXAS:
MARY LOUISE GARCIA, COUNTY CLERK

25. POLLUTION. In developing this area, Lessee shall use the highest degree of care and all proper safeguards to prevent pollution. Without limiting the foregoing, pollution of coastal wetlands, natural waterways, rivers and impounded water shall be prevented by the use of containment facilities sufficient to prevent spillage, seepage or ground water contamination. In the event of pollution, Lessee shall use all means at its disposal to recapture all escaped hydrocarbons or other pollutant and shall be responsible for all damage to public and private properties. Lessee shall build and maintain fences around its slush, sump, and drainage pits and tank batteries so as to protect livestock against loss, damage or injury; and upon completion or abandonment of any well or wells, Lessee shall fill and level all slush pits and cellars and completely clean up the drilling site of all rubbish thereon. Lessee shall, while conducting operations on the leased premises, keep said premises free of all rubbish, cans, bottles, paper cups or garbage, and upon completion of operations shall restore the surface of the land to as near its original condition and contours as is practicable. Tanks and equipment will be kept painted and presentable.

26. REMOVAL OF EQUIPMENT. Subject to limitations in this paragraph, Lessee shall have the right to remove machinery and fixtures placed by Lessee on the leased premises, including the right to draw and remove casing, within one hundred twenty (120) days after the expiration or the termination of this lease unless the owner of the soil grants Lessee an extension of this 120-day period. However, Lessee may not remove casing from any well capable of producing oil and gas in paying quantities. Additionally, Lessee may not draw and remove casing until after thirty (30) days written notice to the Commissioner of the General Land Office and to the owner of the soil. The owner of the soil shall become the owner of any machinery, fixtures, or casing which are not timely removed by Lessee under the terms of this paragraph.

27. (A) ASSIGNMENTS. Under the conditions contained in this paragraph and Paragraph 28 of this lease, the rights and estates of either party to this lease may be assigned, in whole or in part, and the provisions of this lease shall extend to and be binding upon their heirs, devisees, legal representatives, successors and assigns. However, a change or division in ownership of the land, rentals, or royalties will not enlarge the obligations of Lessee, diminish the rights, privileges and estates of Lessee, impair the effectiveness of any payment made by Lessee or impair the effectiveness of any act performed by Lessee. And no change or division in ownership of the land, rentals, or royalties shall bind Lessee for any purpose until thirty (30) days after the owner of the soil (or his heirs, devisees, legal representatives or assigns) furnishes the Lessee with satisfactory written evidence of the change in ownership, including the original recorded muniments of title (or a certified copy of such original) when the ownership changed because of a conveyance. A total or partial assignment of this lease shall, to the extent of the interest assigned, relieve and discharge Lessee of all subsequent obligations under this lease. If this lease is assigned in its entirety as to only part of the acreage, the right and option to pay rentals shall be apportioned as between the several owners ratably, according to the area of each, and failure by one or more of them to pay his share of the rental shall not affect this lease on the part of the land upon which pro rata rentals are timely paid or tendered; however, if the assignor or assignee does not file a certified copy of such assignment in the General Land Office before the next rental paying date, the entire lease shall terminate for failure to pay the entire rental due under Paragraph 3. Every assignee shall succeed to all rights and be subject to all obligations, liabilities, and penalties owed to the State by the original lessee or any prior assignee of the lease, including any liabilities to the State for unpaid royalties.

(B) ASSIGNMENT LIMITATION. Notwithstanding any provision in Paragraph 27(a), if the owner of the soil acquires this lease in whole or in part by assignment without the prior written approval of the Commissioner of the General Land Office, this lease is void as of the time of assignment and the agency power of the owner may be forfeited by the Commissioner. An assignment will be treated as if it were made to the owner of the soil if the assignee is:

- (1) a nominee of the owner of the soil;
- (2) a corporation or subsidiary in which the owner of the soil is a principal stockholder or is an employee of such a corporation or subsidiary;
- (3) a partnership in which the owner of the soil is a partner or is an employee of such a partnership;
- (4) a principal stockholder or employee of the corporation which is the owner of the soil;
- (5) a partner or employee in a partnership which is the owner of the soil;
- (6) a fiduciary for the owner of the soil; including but not limited to a guardian, trustee, executor, administrator, receiver, or conservator for the owner of the soil; or
- (7) a family member of the owner of the soil or related to the owner of the soil by marriage, blood, or adoption.

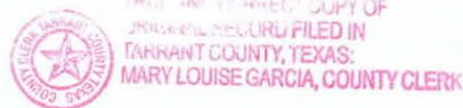
28. RELEASES. Under the conditions contained in this paragraph and Paragraph 29, Lessee may at any time execute and deliver to the owner of the soil and place of record a release or releases covering any portion or portions of the leased premises, and thereby surrender this lease as to such portion or portions, and be relieved of all subsequent obligations as to acreage surrendered. If any part of this lease is properly surrendered, the delay rental due under this lease shall be reduced by the proportion that the surrendered acreage bears to the acreage which was covered by this lease immediately prior to such surrender; however, such release will not relieve Lessee of any liabilities which may have accrued under this lease prior to the surrender of such acreage.

29. FILING OF ASSIGNMENTS AND RELEASES. If all or any part of this lease is assigned or released, such assignment or release must be recorded in the county where the land is situated, and the recorded instrument, or a copy of the recorded instrument certified by the County Clerk of the county in which the instrument is recorded, must be filed in the General Land Office within 90 days of the last execution date accompanied by the prescribed filing fee. If any such assignment is not so filed, the rights acquired under this lease shall be subject to forfeiture at the option of the Commissioner of the General Land Office.

30. DISCLOSURE CLAUSE. All provisions pertaining to the lease of the above-described land have been included in this instrument, including the statement of the true consideration to be paid for the execution of this lease and the rights and duties of the parties. Any collateral agreements concerning the development of oil and gas from the leased premises which are not contained in this lease render this lease invalid.

31. FIDUCIARY DUTY. The owner of the soil owes the State a fiduciary duty and must fully disclose any facts affecting the State's interest in the leased premises. When the interests of the owner of the soil conflict with those of the State, the owner of the soil is obligated to put the State's interests before his personal interests.

32. FORFEITURE. If Lessee shall fail or refuse to make the payment of any sum within thirty days after it becomes due, or if Lessee or an authorized agent should knowingly make any false return or false report concerning production or drilling, or if Lessee shall fail or refuse to drill any offset well or wells in good faith as required by law and the rules and regulations adopted by the Commissioner of the General Land Office, or if Lessee should fail to file reports in the manner required by law or fail to comply with rules and regulations promulgated by the General Land Office, the School Land Board, or the Railroad Commission, or if Lessee should refuse the proper authority access to the records pertaining to operations, or if Lessee or an authorized agent should knowingly fail or refuse to give correct information to the proper authority, or knowingly fail or refuse to furnish the General Land Office a correct log of any well, or if Lessee shall knowingly violate any of the material provisions of this lease, or if this lease is assigned and the assignment is not filed in the General Land Office as required by law, the rights acquired under this lease shall be subject to forfeiture by the



Commissioner, and he shall forfeit same when sufficiently informed of the facts which authorize a forfeiture, and when forfeited the area shall again be subject to lease under the terms of the Relinquishment Act. However, nothing herein shall be construed as waiving the automatic termination of this lease by operation of law or by reason of any special limitation arising hereunder. Forfeitures may be set aside and this lease and all rights thereunder reinstated before the rights of another intervene upon satisfactory evidence to the Commissioner of the General Land Office of future compliance with the provisions of the law and of this lease and the rules and regulations that may be adopted relative hereto.

33. LIEN. In accordance with Texas Natural Resources Code 52.136, the State shall have a first lien upon all oil and gas produced from the area covered by this lease to secure payment of all unpaid royalty and other sums of money that may become due under this lease. By acceptance of this lease, Lessee grants the State, in addition to the lien provided by Texas Natural Resources Code 52.136 and any other applicable statutory lien, an express contractual lien on and security interest in all leased minerals in and extracted from the leased premises, all proceeds which may accrue to Lessee from the sale of such leased minerals, whether such proceeds are held by Lessee or by a third party, and all fixtures on and improvements to the leased premises used in connection with the production or processing of such leased minerals in order to secure the payment of all royalties or other amounts due or to become due under this lease and to secure payment of any damages or loss that Lessor may suffer by reason of Lessee's breach of any covenant or condition of this lease, whether express or implied. This lien and security interest may be foreclosed with or without court proceedings in the manner provided in the Title 1, Chap. 9 of the Texas Business and Commerce Code. Lessee agrees that the Commissioner may require Lessee to execute and record such instruments as may be reasonably necessary to acknowledge, attach or perfect this lien. Lessee hereby represents that there are no prior or superior liens arising from and relating to Lessee's activities upon the above-described property or from Lessee's acquisition of this lease. Should the Commissioner at any time determine that this representation is not true, then the Commissioner may declare this lease forfeited as provided herein.

34. POOLING. Lessee is hereby granted the right to pool or unitize the royalty interest of the owner of the soil under this lease with any other leasehold or mineral interest for the exploration, development and production of oil or gas or either of them upon the same terms as shall be approved by the School Land Board and the Commissioner of the General Land Office for the pooling or unitizing of the interest of the State under this lease pursuant to Texas Natural Resources Code 52.151-52.154. The owner of the soil agrees that the inclusion of this provision in this lease satisfies the execution requirements stated in Texas Natural Resources Code 52.152.

35. INDEMNITY. Lessee hereby releases and discharges the State of Texas and the owner of the soil, their officers, employees, partners, agents, contractors, subcontractors, guests, invitees, and their respective successors and assigns, of and from all and any actions and causes of action of every nature, or other harm, including environmental harm, for which recovery of damages is sought, including, but not limited to, all losses and expenses which are caused by the activities of Lessee, its officers, employees, and agents arising out of, incidental to, or resulting from, the operations of or for Lessee on the leased premises hereunder, or that may arise out of or be occasioned by Lessee's breach of any of the terms or provisions of this Agreement, or by any other negligent or strictly liable act or omission of Lessee. Further, Lessee hereby agrees to be liable for, exonerate, indemnify, defend and hold harmless the State of Texas and the owner of the soil, their officers, employees and agents, their successors or assigns, against any and all claims, liabilities, losses, damages, actions, personal injury (including death), costs and expenses, or other harm for which recovery of damages is sought, under any theory including tort, contract, or strict liability, including attorneys' fees and other legal expenses, including those related to environmental hazards, on the leased premises or in any way related to Lessee's failure to comply with any and all environmental laws; those arising from or in any way related to Lessee's operations or any other of Lessee's activities on the leased premises; those arising from Lessee's use of the surface of the leased premises; and those that may arise out of or be occasioned by Lessee's breach of any of the terms or provisions of this Agreement or any other act or omission of Lessee, its directors, officers, employees, partners, agents, contractors, subcontractors, guests, invitees, and their respective successors and assigns. Each assignee of this Agreement, or an interest therein, agrees to be liable for, exonerate, indemnify, defend and hold harmless the State of Texas and the owner of the soil, their officers, employees, and agents in the same manner provided above in connection with the activities of Lessee, its officers, employees, and agents as described above. EXCEPT AS OTHERWISE EXPRESSLY LIMITED HEREIN, ALL OF THE INDEMNITY OBLIGATIONS AND/OR LIABILITIES ASSUMED UNDER THE TERMS OF THIS AGREEMENT SHALL BE WITHOUT LIMITS AND WITHOUT REGARD TO THE CAUSE OR CAUSES THEREOF (EXCLUDING PRE-EXISTING CONDITIONS), STRICT LIABILITY, OR THE NEGLIGENCE OF ANY PARTY OR PARTIES (INCLUDING THE NEGLIGENCE OF THE INDEMNIFIED PARTY), WHETHER SUCH NEGLIGENCE BE SOLE, JOINT, CONCURRENT, ACTIVE, OR PASSIVE.

36. ENVIRONMENTAL HAZARDS. Lessee shall use the highest degree of care and all reasonable safeguards to prevent contamination or pollution of any environmental medium, including soil, surface waters, groundwater, sediments, and surface or subsurface strata, ambient air or any other environmental medium in, on, or under, the leased premises, by any waste, pollutant, or contaminant. Lessee shall not bring or permit to remain on the leased premises any asbestos containing materials, explosives, toxic materials, or substances regulated as hazardous wastes, hazardous materials, hazardous substances (as the term "Hazardous Substance" is defined in the Comprehensive Environmental Response, Compensation and Liability Act (CERCLA), 42 U.S.C. Sections 9601, et seq.), or toxic substances under any federal, state, or local law or regulation ("Hazardous Materials"), except ordinary products commonly used in connection with oil and gas exploration and development operations and stored in the usual manner and quantities. LESSEE'S VIOLATION OF THE FOREGOING PROHIBITION SHALL CONSTITUTE A MATERIAL BREACH AND DEFAULT HEREUNDER AND LESSEE SHALL INDEMNIFY, HOLD HARMLESS AND DEFEND THE STATE OF TEXAS AND THE OWNER OF THE SOIL FROM AND AGAINST ANY CLAIMS, DAMAGES, JUDGMENTS, PENALTIES, LIABILITIES, AND COSTS (INCLUDING REASONABLE ATTORNEYS' FEES AND COURT COSTS) CAUSED BY OR ARISING OUT OF (1) A VIOLATION OF THE FOREGOING PROHIBITION OR (2) THE PRESENCE, RELEASE, OR DISPOSAL OF ANY HAZARDOUS MATERIALS ON, UNDER, OR ABOUT THE LEASED PREMISES DURING LESSEE'S OCCUPANCY OR CONTROL OF THE LEASED PREMISES. LESSEE SHALL CLEAN UP, REMOVE, REMEDY AND REPAIR ANY SOIL OR GROUND WATER CONTAMINATION AND DAMAGE CAUSED BY THE PRESENCE OR RELEASE OF ANY HAZARDOUS MATERIALS IN, ON, UNDER, OR ABOUT THE LEASED PREMISES DURING LESSEE'S OCCUPANCY OF THE LEASED PREMISES IN CONFORMANCE WITH THE REQUIREMENTS OF APPLICABLE LAW. THIS INDEMNIFICATION AND ASSUMPTION SHALL APPLY, BUT IS NOT LIMITED TO, LIABILITY FOR RESPONSE ACTIONS UNDERTAKEN PURSUANT TO CERCLA OR ANY OTHER ENVIRONMENTAL LAW OR REGULATION. LESSEE SHALL IMMEDIATELY GIVE THE STATE OF TEXAS AND THE OWNER OF THE SOIL WRITTEN NOTICE OF ANY BREACH OR SUSPECTED BREACH OF THIS PARAGRAPH, UPON LEARNING OF THE PRESENCE OF ANY HAZARDOUS MATERIALS, OR UPON RECEIVING A NOTICE FROM ANY GOVERNMENTAL AGENCY PERTAINING TO HAZARDOUS MATERIALS WHICH MAY AFFECT THE LEASED PREMISES. THE OBLIGATIONS OF LESSEE HEREUNDER SHALL SURVIVE THE EXPIRATION OR EARLIER TERMINATION, FOR ANY REASON, OF THIS AGREEMENT.

37. APPLICABLE LAW. This lease is issued under the provisions of Texas Natural Resources Code 52.171 through 52.190, commonly known as the Relinquishment Act, and other applicable statutes and amendments thereto, and if any provision in this lease does not conform to these statutes, the statutes will prevail over any nonconforming lease provisions.



TRUE AND CORRECT COPY OF
ORIGINAL RECORD FILED IN
TARRANT COUNTY, TEXAS:
MARY LOUISE GARCIA, COUNTY CLERK

38. EXECUTION. This oil and gas lease must be signed and acknowledged by the Lessee before it is filed of record in the county records and in the General Land Office of the State of Texas. Once the filing requirements found in Paragraph 39 of this lease have been satisfied, the effective date of this lease shall be the date found on Page 1.

39. LEASE FILING. Pursuant to Chapter 9 of the Texas Business and Commerce Code, this lease must be filed of record in the office of the County Clerk in any county in which all or any part of the leased premises is located, and certified copies thereof must be filed in the General Land Office. This lease is not effective until a certified copy of this lease (which is made and certified by the County Clerk from his records) is filed in the General Land Office in accordance with Texas Natural Resources Code 52.183. Additionally, this lease shall not be binding upon the State unless it recites the actual and true consideration paid or promised for execution of this lease. The bonus due the State and the prescribed filing fee shall accompany such certified copy to the General Land Office.

40. PAID-UP LEASE. This lease, which is a "paid-up" lease requiring no rentals, shall be in force for a primary term of 3 years from the date hereof, and for as long thereafter as oil or gas or other substances covered hereby are produced in paying quantities from the leased premises or from lands pooled therewith or this lease is otherwise maintained in effect pursuant to the provisions hereof.

41. Option to Extend. Lessee is hereby given the option, to be exercised prior to the date on which this lease or any portion thereof would expire in accordance with its terms and provisions of extending this lease for a period of two (2) years as to all of the acreage then held hereunder which would expire unless so extended. The only action required by Lessee to exercise such option is to deliver payment to Lessor, such payment to be post marked by US Mail on or before the expiration of the primary term of this Lease to Lessor's last known mailing address and/or such parties entitled under any change of ownership according to Lessee's records, an additional consideration equal to the original cash bonus paid to Lessor as a bonus for signing the Lease at such time of extension.

LESSEE

BY: [Signature] *fw*
 Title: Vice President, Operations
 Date: 10-20-08

STATE OF TEXAS

NAME: William D. Lotrop

BY: [Signature]
 Date: 10/10/2008

STATE OF TEXAS

NAME: Beverly L. Lotthrop

BY: [Signature]
 Date: 10/10/2008



TRUE AND CORRECT COPY OF
 ORIGINAL RECORD FILED IN
 TARRANT COUNTY, TEXAS:
 MARY LOUISE GARCIA, COUNTY CLERK

STATE OF Texas
 COUNTY OF Tarrant

(CORPORATION ACKNOWLEDGMENT)

BEFORE ME, the undersigned authority, on this day personally appeared William D. Lothrop
 known to me to be the person whose name is subscribed to the foregoing instruments as _____
 of _____ and acknowledged to me that he
 executed the same for the purposes and consideration therein expressed, in the capacity stated, and as the act and deed of said corporation.

Given under my hand and seal of office this the 10 day of October, 2008.



AP Grimes
 Notary Public in and for _____

STATE OF Texas
 COUNTY OF Tarrant

(CORPORATION ACKNOWLEDGMENT)

BEFORE ME, the undersigned authority, on this day personally appeared Beverly L. Lothrop
 known to me to be the person whose name is subscribed to the foregoing instruments as _____
 of _____ and acknowledged to me that he
 executed the same for the purposes and consideration therein expressed, in the capacity stated, and as the act and deed of said corporation.

Given under my hand and seal of office this the 10 day of October, 2008.



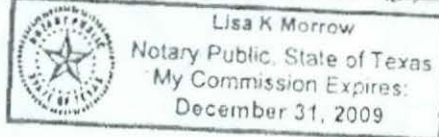
AP Grimes
 Notary Public in and for _____

STATE OF Texas
 COUNTY OF Tarrant

(INDIVIDUAL ACKNOWLEDGMENT)

BEFORE ME, the undersigned authority, on this day personally appeared Christopher L. Hammack,
Vice President, Operations of Titan Operating LLC
 known to me to be the person whose names are subscribed to the foregoing instrument, and acknowledged to me that they executed the same for the
 purposes and consideration therein expressed, in the capacity stated, and as the act and deed
 of said limited liability company.

Given under my hand and seal of office this the 20th day of October, 2008.



Lisa K. Morrow
 Notary Public in and for _____

STATE OF _____
 COUNTY OF _____

(INDIVIDUAL ACKNOWLEDGMENT)

BEFORE ME, the undersigned authority, on this day personally appeared _____

known to me to be the persons whose names are subscribed to the foregoing instrument, and acknowledged to me that they executed the same for the
 purposes and consideration therein expressed.

Given under my hand and seal of office this the _____ day of _____, 20____.

Notary Public in and for _____



TRUE AND CORRECT COPY OF
 ORIGINAL RECORD FILED IN
 TARRANT COUNTY, TEXAS:
 MARY LOUISE GARCIA, COUNTY CLERK

Titan Operating
 111 W. 4th Street Ste. 300
 Ft Worth TX 76102

MARY LOUISE GARCIA

COUNTY CLERK



100 West Weatherford Fort Worth, TX 76196-0401

PHONE (817) 884-1195

TITAL OPERATING LLC
111 W 4TH ST STE 300
FT WORTH, TX 76102

Submitter: TITAL OPERATING LLC

DO NOT DESTROY
WARNING - THIS IS PART OF THE OFFICIAL RECORD.

Filed For Registration: 3/3/2011 11:26 AM

Instrument #: D211050874

LSE 10 PGS \$48.00

By: Mary Louise Garcia

D211050874

ANY PROVISION WHICH RESTRICTS THE SALE, RENTAL OR USE OF THE DESCRIBED REAL PROPERTY
BECAUSE OF COLOR OR RACE IS INVALID AND UNENFORCEABLE UNDER FEDERAL LAW.

Prepared by: VMMASSINGILL



ATTEST

MARY LOUISE GARCIA, County Clerk
Tarrant County, Texas

BY: Sandra W. [Signature]

A CERTIFIED COPY,

11-28-2011

By _____
Jerry E. Patterson, Commissioner
Date Filed: _____

File No. _____

File No. MF 112166
Certified Lease
Date Filed: 12-8-11
Jerry E. Patterson, Commissioner
By [Signature]

2.

11. 0. 11

TITAN OPERATING, LLC
OPERATING ACCOUNT
111 W. 4TH ST. STE 300
FORT WORTH, TX 76102

11706723

Page 1 of 1

PAYEE NAME	PAYEE NO.	CHECK DATE	CHECK NUMBER	AMOUNT
STATE OF TEXAS	8097	Feb-24-2011	011109	\$***239,012.50

Reference	Inv date	Invoice No.	Invoice Amt	Prior Pmt	Discount	Amount Paid
1102-AP-157	02/15/11	021511	239012.50	0.00		239012.50



121



TITAN OPERATING, LLC

February 28, 2011

Mineral Leasing Division
Texas General Land Office
Attn: Drew Reid
1700 North Congress Ave., Room 600
Austin, TX 78701-1495

Re: Relinquishment Oil and Gas Leases
Tarrant County, TX

Will give MTH

Dear Mr. Reid:

Enclosed is our check in the amount of \$239,012.50 representing one-half of the bonus on the following leases:

<u>Surface Owner</u>	<u>Pymt to Surface Owner</u>	<u>Pymt to State</u>	<u>Processing/Filing Fee</u>
112166 William D. Lothrop, et ux	\$16,650.00	\$16,650.00	\$125.00
112167 Garry L. Quinn, et ux	\$35,450.00	\$35,450.00	\$125.00
112168 Karl J. Cama, et ux	\$17,850.00	\$17,850.00	\$125.00
112169 Keqin Jiang	\$30,475.00	\$30,475.00	\$125.00
112170 Madelyn Norville	\$18,050.00	\$18,050.00	\$125.00
112171 Jeffrey S. Vanderpool, et ux	\$34,637.50	\$34,637.50	\$125.00
112172 Jason R. Elms, et ux	\$18,412.50	\$18,412.50	\$125.00
112173 James B. Day, et ux	\$17,887.50	\$17,887.50	\$125.00
112174 Thomas Braun, et ux	\$16,425.00	\$16,425.00	\$125.00
112175 Stephan David Gable, Jr.	\$17,400.00	\$17,400.00	\$125.00
112176 Glen A. Cruson, et ux	\$14,400.00	\$14,400.00	\$125.00
Total:		\$239,012.50	

I am sending the leases off for recording on Monday, February 28th, and will forward you recorded copies when available.

Received 3.10.11

Thank you for your help in this matter and if you should have any questions or concerns, please do not hesitate to contact me.

Sincerely,

Lia Bowers
Lia Bowers
Senior Land Analyst

RALPH
WEINBAUM
45615

ALIANNE
ESTATES
341B

1
THERESA
1

COLLEY
ADDN
1 7735

HUNTER LN

NADINE
320

DUNN SUBD
10355

CONGREGATION
BETH ISRAEL
7990

STEPHENS HUGGINS
40287B 27829
1 20694
1

WHITE HOMESTEAD
ADDN
46542

0.121 Acre

SHELTON RD

2.438 Acres

2.836 Acres

PLEASANT
OAKS
ESTATES
32640

2.771 Acres

1.428
Acres

1.332
Acres

1.444
Acres

1.392
Acres

1.473
Acres

1.431
Acres

1.314
Acres

1.152
Acres

0.044 Acres

0.457 Acres

0.451 Acres

0.231
Acres

0.222
Acres

0.238
Acres

0.230
Acres

0.312
Acres

0.305
Acres

0.057 Acre

PLEASANT OAKS
ESTATES
32640

BEVERLY DR

File No. 112166

Cover Letter ~~for~~ Fee
Date Filed: ~~11/16/11~~ 3/3/11
Jerry E. Patterson, Commissioner
By CH

TEXAS



GENERAL LAND OFFICE

JERRY PATTERSON, COMMISSIONER

November 10, 2011

Lia Bowers
Titan Operating, LLC
111 W. Fourth St., Suite 300
Fort Worth, Texas 76102

Re: **State Lease MF 112166**

RAL Lease dated October 10, 2008 recorded at Document #D211050874, covering Lot 4, Blk 1, Pleasant Oaks Estates, Tarrant Co TX, 1.332 ac William D. Lothrop, et ux, agents for State of TX, Lessor

Dear Ms. Bowers:

A copy of the recorded Relinquishment Act lease covering the above referenced tract has been approved and filed in our records under the **State Lease No. MF112166**. **Please refer to this number when making rental, shut-in or any other payments to the State and in all future correspondence concerning the lease. Failure to include the mineral file number may delay processing of any payments towards the leases.**

There are several contractual and statutory responsibilities for the Lessee which are material provisions of the lease as outlined in the agreement such as Section 10(B) which requires submission of written notice for all drilling, production and related activities. When forms are filed with the Texas Railroad Commission, they are required to be submitted to the General Land Office as well. Examples are W-1, Application to Drill; W-2, Oil Well Completion Report and Log; G-1, Gas Well Completion Report and Log; W-3, Plugging Report; G-5, Gas Well Classification Report; G-10, Gas Well Status Report; W-10, Oil Well Status Report; W-12, Inclination Report; electric logs; directional surveys.

If operations for drilling a well were not begun by October 10, 2011, this lease has expired. If you disagree with this assessment, please send us evidence within 30 days of the date of this letter. Failure to present sufficient evidence of the continuation of the lease will result in the mineral file being endorsed as expired.

Your remittance of **\$239,012.50** includes the State's share of the **\$16,650** bonus, as well as **\$25.00** for the filing fee, and **\$100.00** for the processing fee for this lease.

Sincerely yours,

Drew Reid
Mineral Leasing, Energy Resources
(512) 475-1534
drew.reid@glo.texas.gov

Stephen F. Austin Building • 1700 North Congress Avenue • Austin, Texas 78701-1495

Post Office Box 12873 • Austin, Texas 78711-2873

512-463-5001 • 800-998-4GLO

www.glo.state.tx.us

File No. 112166

Original Letter

Date Filed: 11/10/11

Jerry E. Patterson, Commissioner

By GK

7-12



TITAN OPERATING, LLC

November 22, 2011

Ms. Harriet Dunne
Texas General Land Office
1700 N. Congress Ave., Suite 600
Austin, TX 78701

RE: State Relinquishment Leases
Titan Operating – Trinity D Unit
Titan Operating – Trinity E Unit
Tarrant County, Texas

Dear Ms. Dunne,

As requested, enclosed find larger copies of the "As-Drilled" plats for the above captioned units with the State leases highlighted in yellow. Please let me know if I can provide any other documentation to further the re-instatement of these leases.

Should you have any questions, feel free to call me at 817-439-7559 or email lisamorrow@titanoperating.com.

Sincerely,

Lisa K. Morrow
Land Manager

11.00.11

11.00.11

11.00.11

11.00.11

11.00.11

11.00.11

11.00.11

11.00.11

11.00.11

11.00.11

11.00.11

11.00.11

11.00.11

11.00.11

11.00.11

File No. MF 112166
Date Filed: 11-28-11
By: Jerry E. Patterson, Commissioner

File No. _____
Date Filed: _____
By: _____

5. At Alled "Plat for
Unity D + Unity E Unit 11-28-11

From: "Lisa Morrow" <lisamorrow@titanoperating.com>
To: <Ladell.Collier@glo.state.tx.us>
Date: 5/9/2012 9:29 AM
Subject: Pooling State Relinquishment leases
Attachments: 8874D-Trinity Unit D-State of Texas-Tract 1528 (05-03-12).pdf

Mr. Collier,

Titan Operating, LLC has drilled the Trinity D Unit and Trinity E Unit in Colleyville, Texas and said units include 10 State Relinquishment leases. These wells are currently shut-in waiting for pipeline. I've worked with Harriet Dunne to amend the leases to extend one year as we did not properly request the leases to be included in the units prior to their expiration. I am not clear as to the information needed on the plat to submit with the Application to Pool the state lands so would you please take a look at the attached plat to see if this is sufficient, and if not, clarify what needs to be changed?

Thank you for your assistance in this matter.

Lisa Morrow

Land Manager

Titan Operating, LLC

111 W. 4th Street, Ste. 300

Ft. Worth, TX 76102

817-439-7559 (Direct)

817-698-8343 (Fax)

Trinity D Unit

MF 112169
170
171
172
173

Trinity E Unit

112166
167
168
174
175
176

Confidentiality Notice: This electronic transmission and any attached documents, other writings, or photos are intended only for the person or entity to which it is addressed and may contain information that is privileged, confidential or otherwise protected from disclosure. If you have received this communication in error, please immediately notify sender by return email or fax and destroy the communication. Any disclosure, copying, distribution, or the taking of any action concerning the contents of this communication and any attachments by anyone other than the named recipient is strictly prohibited.

RALPH WEINBAUM
45615

ALIANNE ESTATES
341B

COLLEY ADDN
1 7735

NADINE
320

DUNN SUBD
10355

CONGREGATION BETH ISRAEL
7990

STEPHENS HUGGINS
40287B 27829
1 20694
1

WHITE HOMESTEAD ADDN
46542

0.121 Acre

SHELTON RD

2.438 Acres

2.836 Acres

PLEASANT OAKS ESTATES
2.771 Acres
32640

1.428 Acres

1.332 Acres

1.444 Acres

1.392 Acres

1.473 Acres

1.431 Acres

1.314 Acres

1.152 Acres

MF 112169

MF 112171

MF 112170

MF 112172

MF 112173

1

0.044 Acres

0.457 Acres

0.451 Acres

0.231 Acres

0.222 Acres

0.238 Acres

0.230 Acres

0.312 Acres

0.305 Acres

0.057 Acre

PLEASANT OAKS ESTATES
22640

BEVERLY DR

File No. ME 112171 3.

~~Out of order~~
Over the board + free

Date Filed: 12-8-4

Jerry E. Paterson, Commissioner

By [Signature]

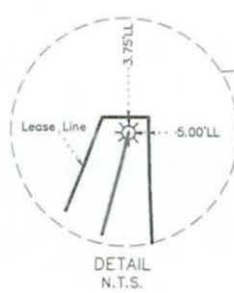
11.30.11

Bearings are based on NAD 27 Grid, North Central Zone,
Texas State Plane Coordinate System.

Original Scale : 1" = 600
0 300 600 1200
Graphic Scale in Feet

Surveyors Note:

This Plat was prepared to represent the TRINITY D Gas Drilling Unit and the mineral tracts within that unit, for the sole use of Titan Operating LLC and its affiliates. This Plat does not represent a boundary survey.



Trinity Unit D
1H SH
N=455,020
E=2,104,319
Elev. 598'
Lat. 32.91695
Long. 97.16004

3.75' FROM SH TO NORTH LL
5.00' FROM SH TO EAST LL

Trinity Unit D
1H PP
N=454,786
E=2,104,245
Lat. 32.91631
Long. 97.16029

M A FREEMAN
A-533

W E CROOKS
A-295

H MEDLIN
A-1038

UP Location As-Planned

D J BEDDO
A-232

R B WILLIAMS
A-1674

W DUNN
A-404

Trinity Unit D
1H UP
N=450,085
E=2,102,858
Lat. 32.90340
Long. 97.16485

J E WEATHERS
A-1748

J WHITE
A-1692

Trinity Unit D
1H LP
N=446,716
E=2,101,851
Lat. 32.89415
Long. 97.16817

JS NEWTON
A-1177

1037' LP-LL
1020' BH-LL
17' FROM BH TO WEST SL
22' FROM BH TO SOUTH SL

AB SHIVERS
A-1176

NB LOONEY
A-937

Trinity Unit D
1H BH
N=446,657
E=2,101,833
Lat. 32.89398
Long. 97.16823
MD = 15,935.00

BBB&C RR CO
A-211

JJ NEWTON
A-1176

P PATE
A-1203

□ = UNLEASED TRACT

Total Leased Area = 688.059 Acres
Open Area = 13.980 Acres
Total Unit Area = 702.039 Acres

AS-DRILLED



PREPARED FROM RECORDS FURNISHED AND A SURVEY
MADE ON THE GROUND MAY 2009

George R. Hill
R.P.L.S. NO. 6022

Project No. 8874D 1H-RR-As-Drilled 600 10-26-11

SCALE 1"=600'
DWN: WED/CAP
DATE: 10-26-11

TITAN OPERATING, LLC
TRINITY D UNIT 1H
As Drilled

Tarrant County, Texas

SHEET No.
1 of 1

Sempco Surveying Inc.
3208 S. MAIN ST. FORT WORTH, TX 76110-4278
TEL: (817)926-7876 FAX: (817)926-7878
GPS-SURVEYING-MAPPING-PLANNING-CONSULTANTS Copyright 2011

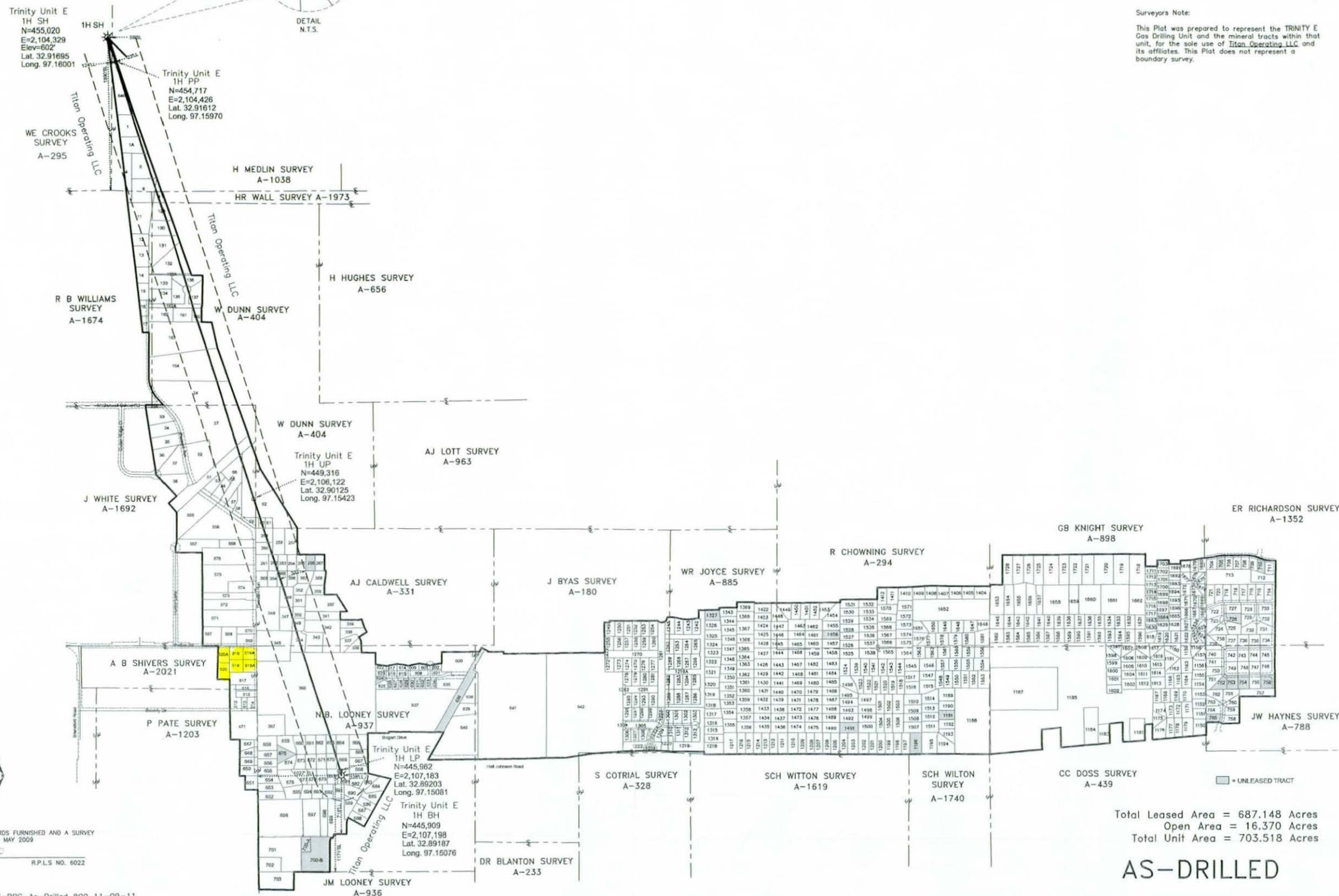
11.30.11

Bearings are based on NAD 27 Grid, North Central Zone,
Texas State Plane Coordinate System.

Original Scale : 1" = 800
0 400 800 1600
Graphic Scale in Feet

Surveyors Note:

This Plat was prepared to represent the TRINITY E
Gas Drilling Unit and the mineral tracts within that
unit, for the sole use of Titan Operating LLC and
its affiliates. This Plat does not represent a
boundary survey.



PREPARED FROM RECORDS FURNISHED AND A SURVEY
MADE ON THE GROUND MAY 2009

GEORGE R. HILL R.P.L.S. NO. 6022

Project No. 8874E 1H-RR-As-Drilled 800 11-09-11

SCALE 1"=800'

DWN: WED/GRH

DATE: 11/09/11

TITAN OPERATING, LLC
TRINITY E UNIT 1H

Tarrant County, Texas

SHEET No.

1 of 1

Sempco Surveying Inc.
3208 S. MAIN ST. FORT WORTH, TX 76110-4278
TEL: (817) 926-7876 FAX: (817) 926-7878
GPS-SURVEYING-MAPPING-PLANNING-CONSULTANTS Copyright 2011

11.28.11

File No. MF 112166 5.
"As Drilled" platy for
Trinity D + E Units
Date Filed: 11-28-11
Jerry E. Patterson, Commissioner
By JEP

11.28.11

H. Dunne
Nov. 18, 2011

To: Lisa Morrow

Subject: Re: FW: Trinity D and E

Lisa,

Thank you for the attachments to this e-mail. We appreciate anything you can send us.

I need a copy of the unit plats that are "as drilled" and I need them in a size that is readable. You are welcome to send it by mail or courier, but we need a much larger plat than the ones attached to the unit designations in this e-mail.

I need to know if any of the State leases are underlying the take points in these wells.

I look forward to hearing from you soon.

Thank you,

Harriet Dunne, CPL
Manager, Mineral Leasing, Energy Resources
Texas General Land Office
512-475-1579
harriet.dunne@glo.state.tx.us

>>> "Lisa Morrow" <lisamorrow@titanoperating.com> 11/17/2011 3:16 PM >>>

Harriet,

As discussed earlier, attached is a copy of the Trinity D and Trinity E Unit Designations as well as copies of the permits and drilling report showing spud date. Please let me know how to move forward to get these leases re-instated.

Thank you,

Lisa Morrow
Land Manager
Titan Operating, LLC
111 W. 4th Street, Ste 300
Ft. Worth, TX 76102
817-439-7559 (Direct)

From: Houston Sullivan

Sent: Thursday, November 17, 2011 2:42 PM

To: Lisa Morrow

Subject: Trinity D and E

Lisa,

Attached is information for the state. Trinity D is cut and paste from the 188 pg final amendment. Trinity E is original that was filed to set up the unit. Let me know if you need anything else from me.

Houston Sullivan
Landman

Titan Operating, LLC
111 W. Fourth Street, Suite 300
817-439-7560 (direct)

API No. <u>42-439-35773</u> Drilling Permit # <u>711157</u> SWR Exception Case/Docket No. _____		RAILROAD COMMISSION OF TEXAS OIL & GAS DIVISION APPLICATION FOR PERMIT TO DRILL, RECOMPLETE, OR RE-ENTER <i>This facsimile W-1 was generated electronically from data submitted to the RRC.</i> <i>A certification of the automated data is available in the RRC's Austin office.</i>				FORM W-1 07/2004 Permit Status: Approved	
1. RRC Operator No. <u>860832</u>		2. Operator's Name (as shown on form P-5, Organization Report) <u>TITAN OPERATING, LLC</u>		3. Operator Address (include street, city, state, zip): <u>111 W 4TH ST STE 300</u> <u>FORT WORTH, TX 76102</u>			
4. Lease Name <u>TRINITY UNIT E</u>		5. Well No. <u>1H</u>					
GENERAL INFORMATION							
6. Purpose of filing (mark ALL appropriate boxes): <div style="display: flex; justify-content: space-between;"> <input checked="" type="checkbox"/> New Drill <input type="checkbox"/> Recompletion <input type="checkbox"/> Reclass <input type="checkbox"/> Field Transfer <input type="checkbox"/> Re-Enter </div> <div style="display: flex; justify-content: space-between;"> <input type="checkbox"/> Amended <input type="checkbox"/> Amended as Drilled (BHL) (Also File Form W-1D) </div>							
7. Wellbore Profile (mark ALL appropriate boxes): <div style="display: flex; justify-content: space-between;"> <input type="checkbox"/> Vertical <input checked="" type="checkbox"/> Horizontal (Also File Form W-1H) <input type="checkbox"/> Directional (Also File Form W-1D) <input type="checkbox"/> Sidetrack </div>							
8. Total Depth <u>8500</u>		9. Do you have the right to develop the minerals under any right-of-way? <input checked="" type="checkbox"/> Yes <input type="checkbox"/> No		10. Is this well subject to Statewide Rule 36 (hydrogen sulfide area)? <input type="checkbox"/> Yes <input checked="" type="checkbox"/> No			
SURFACE LOCATION AND ACREAGE INFORMATION							
11. RRC District No. <u>05</u>		12. County <u>TARRANT</u>		13. Surface Location <input checked="" type="checkbox"/> Land <input type="checkbox"/> Bay/Estuary <input type="checkbox"/> Inland Waterway <input type="checkbox"/> Offshore			
14. This well is to be located <u>2.4</u> miles in a <u>SW</u> direction from <u>Southlake</u> which is the nearest town in the county of the well site.							
15. Section	16. Block	17. Survey		18. Abstract No.	19. Distance to nearest lease line:	20. Number of contiguous acres in lease, pooled unit, or unitized tract:	
		<u>CROOKS, W E</u>		<u>A-295</u>	<u>330</u> ft.	<u>142.91</u>	
21. Lease Perpendiculars: <u>3.75</u> ft from the <u>N</u> line and <u>5</u> ft from the <u>W</u> line.							
22. Survey Perpendiculars: <u>56</u> ft from the <u>E</u> line and <u>1886</u> ft from the <u>S</u> line.							
23. Is this a pooled unit? <input checked="" type="checkbox"/> Yes <input type="checkbox"/> No		24. Unitization Docket No: _____		25. Are you applying for Substandard Acreage Field? <input type="checkbox"/> Yes (attach Form W-1A) <input checked="" type="checkbox"/> No			
FIELD INFORMATION List all fields of anticipated completion including Wildcat. List one zone per line.							
26. RRC District No.	27. Field No.	28. Field Name (exactly as shown in RRC records)		29. Well Type	30. Completion Depth	31. Distance to Nearest Well in this Reservoir	
<u>09</u>	<u>65280200</u>	<u>NEWARK, EAST (BARNETT SHALE)</u>		<u>Oil or Gas Well</u>	<u>8500</u>	<u>0.00</u>	
BOTTOMHOLE LOCATION INFORMATION is required for DIRECTIONAL, HORIZONTAL, AND AMENDED AS DRILLED PERMIT APPLICATIONS (see W-1H attachment)							
Remarks [RRC STAFF Mar 2, 2011 4:03 PM]: There have been problems identified with this permit (see problem letter attachment). Notification sent.; [RRC STAFF Mar 4, 2011 9:23 AM]: Problems identified with this permit are resolved.; [RRC STAFF Mar 4, 2011 9:23 AM]: Revised plat attached per Brenda Ramirez.				Certificate: I certify that information stated in this application is true and complete, to the best of my knowledge. <div style="display: flex; justify-content: space-between;"> <div> <u>Brenda Ramirez</u> Name of filer <u>(512)2440309</u> Phone </div> <div> <u>Mar 01, 2011</u> Date submitted <u>bramirez2@austin.rr.com</u> E-mail Address (OPTIONAL) </div> </div>			
RRC Use Only Data Validation Time Stamp: <u>Mar 4, 2011 8:40 PM(Current Version)</u>							

Permit Status: **Approved**

*The RRC has not approved this application.
Duplication or distribution of information is
at the user's own risk.*

**RAILROAD COMMISSION OF TEXAS
OIL & GAS DIVISION**

APPLICATION FOR PERMIT TO DRILL, RECOMPLETE, OR RE-ENTER

*This facsimile W-1 was generated electronically from data submitted to the RRC.
A certification of the automated data is available in the RRC's Austin office.*

Form W-1H 07/2004
Supplemental Horizontal Well Information

Permit # **711157**

Approved Date: **Mar 04, 2011**

1. RRC Operator No. 860832	2. Operator's Name (exactly as shown on form P-5, Organization Report) TITAN OPERATING, LLC	3. Lease Name TRINITY UNIT E	4. Well No. 1H
Lateral Drainhole Location Information			
5. Field as shown on Form W-1 NEWARK, EAST (BARNETT SHALE) (Field # 65280200, RRC District 09)			
6. Section	7. Block	8. Survey PATE, P	9. Abstract 1203
10. County of BHL TARRANT			
11. Terminus Lease Line Perpendiculars 448 ft. from the W line, and 684 ft. from the S line			
12. Terminus Survey Line Perpendiculars 250 ft. from the W line, and 257 ft. from the N line			
13. Penetration Point Lease Line Perpendiculars 330 ft. from the W line, and 5799 ft. from the S line			

API No. <u>42-439-35775</u> Drilling Permit # <u>711147</u> SWR Exception Case/Docket No. <u>0270673</u> (R37)		RAILROAD COMMISSION OF TEXAS OIL & GAS DIVISION APPLICATION FOR PERMIT TO DRILL, RECOMPLETE, OR RE-ENTER <i>This facsimile W-1 was generated electronically from data submitted to the RRC.</i> <i>A certification of the automated data is available in the RRC's Austin office.</i>				FORM W-1 07/2004 Permit Status: Approved	
1. RRC Operator No. 860832		2. Operator's Name (as shown on form P-5, Organization Report) TITAN OPERATING, LLC		3. Operator Address (include street, city, state, zip):			
4. Lease Name TRINITY UNIT D		5. Well No. 1H					
GENERAL INFORMATION							
6. Purpose of filing (mark ALL appropriate boxes): <input checked="" type="checkbox"/> New Drill <input type="checkbox"/> Recompletion <input type="checkbox"/> Reclass <input type="checkbox"/> Field Transfer <input type="checkbox"/> Re-Enter <input checked="" type="checkbox"/> Amended <input type="checkbox"/> Amended as Drilled (BHL) (Also File Form W-1D)							
7. Wellbore Profile (mark ALL appropriate boxes): <input type="checkbox"/> Vertical <input checked="" type="checkbox"/> Horizontal (Also File Form W-1H) <input type="checkbox"/> Directional (Also File Form W-1D) <input type="checkbox"/> Sidetrack							
8. Total Depth 8500		9. Do you have the right to develop the minerals under any right-of-way? <input checked="" type="checkbox"/> Yes <input type="checkbox"/> No		10. Is this well subject to Statewide Rule 36 (hydrogen sulfide area)? <input type="checkbox"/> Yes <input checked="" type="checkbox"/> No			
SURFACE LOCATION AND ACREAGE INFORMATION							
11. RRC District No. 05		12. County TARRANT		13. Surface Location <input checked="" type="checkbox"/> Land <input type="checkbox"/> Bay/Estuary <input type="checkbox"/> Inland Waterway <input type="checkbox"/> Offshore			
14. This well is to be located <u>2.4</u> miles in a <u>SW</u> direction from <u>Southlake</u> which is the nearest town in the county of the well site.							
15. Section	16. Block	17. Survey CROOKS, W E		18. Abstract No. A-295	19. Distance to nearest lease line: <u>50</u> ft.	20. Number of contiguous acres in lease, pooled unit, or unitized tract: 184.55	
21. Lease Perpendiculars: <u>3.75</u> ft from the <u>N</u> line and <u>5</u> ft from the <u>E</u> line.							
22. Survey Perpendiculars: <u>66</u> ft from the <u>E</u> line and <u>1890</u> ft from the <u>S</u> line.							
23. Is this a pooled unit? <input checked="" type="checkbox"/> Yes <input type="checkbox"/> No		24. Unitization Docket No:		25. Are you applying for Substandard Acreage Field? <input type="checkbox"/> Yes (attach Form W-1A) <input checked="" type="checkbox"/> No			
FIELD INFORMATION List all fields of anticipated completion including Wildcat. List one zone per line.							
26. RRC District No.	27. Field No.	28. Field Name (exactly as shown in RRC records)		29. Well Type	30. Completion Depth	31. Distance to Nearest Well in this Reservoir	
09	65280200	NEWARK, EAST (BARNETT SHALE)		Oil or Gas Well	8500	0.00	
BOTTOMHOLE LOCATION INFORMATION is required for DIRECTIONAL, HORIZONTAL, AND AMENDED AS DRILLED PERMIT APPLICATIONS (see W-1H attachment)							
Remarks 				Certificate: I certify that information stated in this application is true and complete, to the best of my knowledge. <div style="display: flex; justify-content: space-between;"> <div> <u>Brenda Ramirez</u> Name of filer <u>(512)2440309</u> Phone </div> <div> <u>May 11, 2011</u> Date submitted <u>bramirez2@austin.rr.com</u> E-mail Address (OPTIONAL) </div> </div>			
RRC Use Only Data Validation Time Stamp: Jun 15, 2011 10:29 AM(Current Version)							

Permit Status:	Approved
<i>The RRC has not approved this application. Duplication or distribution of information is at the user's own risk.</i>	

**RAILROAD COMMISSION OF TEXAS
OIL & GAS DIVISION**

Form W-1H 07/2004
Supplemental Horizontal Well Information

APPLICATION FOR PERMIT TO DRILL, RECOMPLETE, OR RE-ENTER

*This facsimile W-1 was generated electronically from data submitted to the RRC.
 A certification of the automated data is available in the RRC's Austin office.*

Permit #	711147
Approved Date:	Jun 15, 2011

1. RRC Operator No. 860832	2. Operator's Name (exactly as shown on form P-5, Organization Report) TITAN OPERATING, LLC	3. Lease Name TRINITY UNIT D	4. Well No. 1H
Lateral Drainhole Location Information			
5. Field as shown on Form W-1 NEWARK, EAST (BARNETT SHALE) (Field # 65280200, RRC District 09)			
6. Section	7. Block	8. Survey STURM, O C	9. Abstract 1487
		10. County of BHL TARRANT	
11. Terminus Lease Line Perpendiculars 460 ft. from the W line. and 330 ft. from the S line			
12. Terminus Survey Line Perpendiculars 16 ft. from the W line. and 80 ft. from the S line			
13. Penetration Point Lease Line Perpendiculars 390 ft. from the NW line. and 331 ft. from the E line			

COPY

FILED
TARRANT COUNTY TEXAS

AMENDMENT TO EXISTING POOLED UNITS - TRINITY A, B, D, F AND I UNITS AND

DESIGNATION OF NEW POOLED UNITS - TRINITY A, B, D, F AND I UNITS

STATE OF TEXAS

BY _____

COUNTY OF TARRANT

WHEREAS, the undersigned Lessees and owners of oil, gas and mineral leases previously created, by separate Designations of Units, five (5) pooled units, being (i) the 700.708 acres Trinity A Unit, dated May 17, 2011, recorded as Tarrant County Clerk's Instrument No. D211116952, amended and recorded as Tarrant County Clerk's Instrument Nos. D211129904 and D211169858, Official Public Records, Tarrant County, Texas, (ii) the 703.461 acres Trinity B #1-H, dated March 3, 2011, recorded as Tarrant County Clerk's Instrument No. D211051277, ratified and recorded as Tarrant County Clerk's Instrument No. D211098310, Official Public Records, Tarrant County, Texas, (iii) the 693.285 acres Trinity C Unit, dated April 7, 2011, recorded as Tarrant County Clerk's Instrument No. D211087450, Official Public Records, Tarrant County, Texas, (iv) the 703.161 acres Trinity D Unit, dated March 10, 2011, recorded as Tarrant County Clerk's Instrument No. D211058218, ratified and recorded as Tarrant County Clerk's Instrument No. D211086150, Official Public Records, Tarrant County, Texas, and (v) the 694.306 acres Trinity F Unit, dated March 23, 2011, recorded as Tarrant County Clerk's Instrument No. D211069320, ratified and recorded as Tarrant County Clerk's Instrument No. D211086151, Official Public Records, Tarrant County, Texas (the "Original Units"); and

WHEREAS, the oil, gas and mineral leases pooled in the Original Units authorize the Lessees to amend pooled units by expansion or contraction or both and undersigned intend to amend the Original Units by expanding portions and contracting portions of the Original Units, including in some but not all instances, by adding previously unpooled oil, gas and mineral leases to create five (5) new units, being (i) the Trinity A-Revised Unit, (ii) the Trinity B-Revised Unit, (iii) the Trinity D-Revised Unit, (iv) the Trinity F-Revised Unit, and (v) the Trinity I Unit (the "New Units").

NOW, THEREFORE, the undersigned Lessees and owners of the valid and subsisting oil, gas and mineral leases listed in the several Exhibits attached hereto and made a part hereof, insofar as said oil, gas, and mineral leases cover and affect the lands and depths described on the Exhibits, do, by virtue of the authority conferred by the terms of such oil, gas, and mineral leases and all amendments and corrections thereto, hereby amend the Original Units and simultaneously pool, consolidate, combine, and unitize the previously-pooled oil, gas and mineral leases and previously-unpooled oil, gas and mineral leases, as amended and corrected, the leasehold rights, overriding royalty and royalty interests therein and thereunder, for the purpose of drilling for, development and production of oil, gas, and liquid hydrocarbons, including condensate, distillate and other liquids, to form the five (5) respective New Units set-out in Exhibits "A-R" for the new "Trinity A-Revised Unit", "B-R" for the new "Trinity B-Revised Unit", "D-R" for the new "Trinity D-Revised Unit", "F-R" for the new "Trinity F-Revised Unit" and "I" for the new "Trinity I Unit", attached hereto and made a part hereof; each of the five (5) respective New Units shall be comprised of the oil, gas and mineral leases, covering the lands and intervals described on the attached Exhibits and depicted on the Plats attached hereto as Exhibits.

If at any time any oil, gas and mineral lease, tract of land, or interest within the New Units, or any of them, is not properly pooled or unitized hereby or is not otherwise committed to one of the respective New Units, such fact shall not adversely affect, terminate, impair, or invalidate such Unit or Units as to any interest properly pooled or unitized hereby or otherwise.

The New Units cover, separately, all production from the lands and depths described on the attached Exhibits for each respective New Unit which is produced from the wells drilled to the unitized interval underlying the acres in the New Units. Production from each New Unit shall be allocated proportionately among all of the tracts within each New Unit in the proportion which the number of surface acres in each of such tracts bears to the total number of surface acres in each New Unit.

**AMENDMENT TO EXISTING POOLED UNITS – TRINITY A, B, C, D AND F UNITS AND
DESIGNATION OF NEW POOLED UNITS – TRINITY A, B, D, F AND I UNITS**

STATE OF TEXAS

COUNTY OF TARRANT

WHEREAS, the undersigned Lessees and owners of oil, gas and mineral leases previously created, by separate Designations of Units, five (5) pooled units, being (i) the 700.708 acres Trinity A Unit, dated May 17, 2011, recorded as Tarrant County Clerk's Instrument No. D211116952, amended and recorded as Tarrant County Clerk's Instrument Nos. D211129904 and D211169858, Official Public Records, Tarrant County, Texas, (ii) the 703.461 acres Trinity B #1-H, dated March 3, 2011, recorded as Tarrant County Clerk's Instrument No. D211051277, ratified and recorded as Tarrant County Clerk's Instrument No. D211098310, Official Public Records, Tarrant County, Texas, (iii) the 693.285 acres Trinity C Unit, dated April 7, 2011, recorded as Tarrant County Clerk's Instrument No. D211087450, Official Public Records, Tarrant County, Texas, (iv) the 703.161 acres Trinity D Unit, dated March 10, 2011, recorded as Tarrant County Clerk's Instrument No. D211058218, ratified and recorded as Tarrant County Clerk's Instrument No. D211086150, Official Public Records, Tarrant County, Texas, and (v) the 694.306 acres Trinity F Unit, dated March 23, 2011, recorded as Tarrant County Clerk's Instrument No. D211069320, ratified and recorded as Tarrant County Clerk's Instrument No. D211086151, Official Public Records, Tarrant County, Texas (the "Original Units"); and

WHEREAS, the oil, gas and mineral leases pooled in the Original Units authorize the Lessees to amend pooled units by expansion or contraction or both and undersigned intend to amend the Original Units by expanding portions and contracting portions of the Original Units, including in some but not all instances, by adding previously unpooled oil, gas and mineral leases to create five (5) new units, being (i) the Trinity A-Revised Unit, (ii) the Trinity B-Revised Unit, (iii) the Trinity D-Revised Unit, (iv) the Trinity F-Revised Unit, and (v) the Trinity I Unit (the "New Units").

NOW, THEREFORE, the undersigned Lessees and owners of the valid and subsisting oil, gas and mineral leases listed in the several Exhibits attached hereto and made a part hereof, insofar as said oil, gas, and mineral leases cover and affect the lands and depths described on the Exhibits, do, by virtue of the authority conferred by the terms of such oil, gas, and mineral leases and all amendments and corrections thereto, hereby amend the Original Units and simultaneously pool, consolidate, combine, and unitize the previously-pooled oil, gas and mineral leases and previously-unpooled oil, gas and mineral leases, as amended and corrected, the leasehold rights, overriding royalty and royalty interests therein and thereunder, for the purpose of drilling for, development and production of oil, gas, and liquid hydrocarbons, including condensate, distillate and other liquids, to form the five (5) respective New Units set-out in Exhibits "A-R" for the new "Trinity A-Revised Unit", "B-R" for the new "Trinity B-Revised Unit", "D-R" for the new "Trinity D-Revised Unit", "F-R" for the new "Trinity F-Revised Unit" and "I" for the new "Trinity I Unit", attached hereto and made a part hereof; each of the five (5) respective New Units shall be comprised of the oil, gas and mineral leases, covering the lands and intervals described on the attached Exhibits and depicted on the Plats attached hereto as Exhibits.

If at any time any oil, gas and mineral lease, tract of land, or interest within the New Units, or any of them, is not properly pooled or unitized hereby or is not otherwise committed to one of the respective New Units, such fact shall not adversely affect, terminate, impair, or invalidate such Unit or Units as to any interest properly pooled or unitized hereby or otherwise.

The New Units cover, separately, all production from the lands and depths described on the attached Exhibits for each respective New Unit which is produced from the wells drilled to the unitized interval underlying the acres in the New Units. Production from each New Unit shall be allocated proportionately among all of the tracts within each New Unit in the proportion which the number of surface acres in each of such tracts bears to the total number of surface acres in each New Unit.

The undersigned reserves the right to amend any or all of the New Units from time to time and at any time in order to correct any error herein or to include in the New Units any newly-acquired interests within a New Unit boundary or to enlarge or reduce a New Unit area in accordance with the applicable rules and regulation of any governmental regulatory body or agency having jurisdiction insofar as such right is granted in the subject leases, by appropriate amendments or instruments.

By execution of this instrument, the undersigned do not exhaust their rights to pool the leases and lands referred to herein with other leases and lands as to any other minerals, horizon, or strata covered thereby, and they expressly reserve to themselves, their assignees, or successors in interest, the right and power to pool or unitize the above-referenced leases and lands with any other leases, lands, horizons, or strata in the vicinity and so far as the power, right, and authority to do so is granted in the leases and various related agreements and so long as such power and authority is exercised in accordance with applicable rules and regulations of any governmental regulatory body or agency having jurisdiction.


This instrument may be executed as one document signed by all parties, or the parties named herein may join herein by execution of a counterpart or ratification, with the same effect as if all parties executed this instrument. Executed signature pages from different originals of this instrument may be combined to form a single original instrument for recording purposes. The failure of any one or more parties owning an interest in a lease or leases an Original Unit or New Unit to execute this instrument or a counterpart or ratification thereof shall not in any manner affect the validity of the same as to the parties who do execute this instrument. The New Units formed hereby may not be ratified or joined in by any party who is not named hereinbelow without the consent of the parties hereto.

The New Units hereby created shall be effective as of the below-stated effective date and time and shall remain in force as long as the pooled minerals are being produced from the New Units, on a unit by unit basis, or so long as the leases in the New Units are maintained in force by payment or tender of shut-in royalties or by other means, in accordance with the terms of said leases.

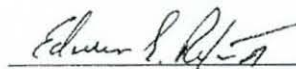
This Amendment to Existing Pooled Units – Trinity A, B, C, D and F Units and Designation of New Pooled Units – Trinity A, B, D, F and I Units is effective at 7:01 a.m., Central Standard Time, on July 31, 2011.

IN WITNESS WHEREOF, this Amendment to Existing Pooled Units – Trinity A, B, C, D and F Units and Designation of New Pooled Units – Trinity A, B, D, F and I Units is executed on this 29th day of July, 2011, but is effective as of the above-stated effective date and time.

TITAN OPERATING, LLC


Mark Schumacher, President

XTO ENERGY INC.


Edwin S. Ryan, Jr. Senior Vice President
Land Administration




ACKNOWLEDGEMENTS

STATE OF TEXAS

COUNTY OF TARRANT

This instrument was acknowledged before me on the 29 date of July, 2011, by Mark Schumacher, President of Titan Operating, LLC, a Texas limited liability company, on behalf of the limited liability company.







Notary Public, State of Texas

STATE OF TEXAS

COUNTY OF TARRANT

This instrument was acknowledged before me on the 14th date of Aug, 2011, by Edwin S. Ryan, Jr. Senior Vice President – Land Administration, of XTO Energy Inc., a Delaware corporation on behalf of the corporation.





Notary Public, State of Texas

EXHIBIT D-R
TRINITY D- REVISED UNIT

LEASE NO.	LESSOR	LESSEE	LEASE DATE	DOC #
TX.114.0004.00	DOUGLAS C AND MARY GAY CLARK	TITAN OPERATING LLC	9/4/2008	D209132802
TX.114.0019.01	CITY OF COLLEYVILLE	TITAN OPERATING LLC	11/20/2008	D208451922
TX.114.0020.01	KEITH AND MISSY HUTTON	TITAN OPERATING LLC	2/4/2009	D209042191
TX.114.0094.00	DANIEL A AND JULIANNA J GARRISON	TITAN OPERATING LLC	10/29/2008	D209139059
TX.114.0095.00	GREYSTONE MANOR LP	TITAN OPERATING LLC	10/29/2008	D209139058
TX.114.0178.00	TRINITY CHRISTIAN CENTER OF SANTA ANA INC	TITAN OPERATING LLC	9/8/2008	D209120533
TX.114.0179.00	TRINITY CHRISTIAN CENTER OF SANTA ANA INC	TITAN OPERATING LLC	9/8/2008	D209120554
TX.114.0356.00	BENNIE W AND BETTY L WASSON	TITAN OPERATING LLC	8/19/2008	D209133253
TX.114.0357.00	WILLIAM S AND LINDA A CHARTERS	TITAN OPERATING LLC	8/19/2008	D209214525
TX.114.0359.00	CONRAD LEE II AND SUSAN CAROL LOHOEFER	TITAN OPERATING LLC	8/19/2008	D209132926
TX.114.0360.00	JACK AND JUDY MILLISOR	TITAN OPERATING LLC	8/19/2008	D209132925
TX.114.0361.00	LARRY T AND PATRICIA ANN LEWIS	TITAN OPERATING LLC	8/19/2008	D209132930
TX.114.0362.00	MICHAEL M AND BARBARA J BARRETT	TITAN OPERATING LLC	8/25/2008	D209194288
TX.114.0363.00	SEAN HUNTER AND NANCY C STOLZ	TITAN OPERATING LLC	8/27/2008	D209193919
TX.114.0364.00	KEVIN AND JULIE GORMAN	TITAN OPERATING LLC	8/19/2008	D209132511
TX.114.0366.00	MACLYN F AND CAROL L HARRISON	TITAN OPERATING LLC	8/19/2008	D209132513
TX.114.0372.00	ALFREDO AND CINDE C PERALES	TITAN OPERATING LLC	8/26/2008	D208458255
TX.114.0373.00	MITZI CAMP FAMILY TRUST	TITAN OPERATING LLC	10/6/2008	D209028876
TX.114.0374.00	STEVEN K AND KAYE L LEWIS	TITAN OPERATING LLC	8/19/2008	D209131100
TX.114.0423.00	JAMES A AND LYNNE E DOSSEY	TITAN OPERATING LLC	8/7/2008	D209085612
TX.114.0424.00	ANN NITA PEARL AND JOE C HALL	TITAN OPERATING LLC	8/7/2008	D209084483
TX.114.0425.00	BONNIE L KIDD	TITAN OPERATING LLC	8/9/2008	D209041068
TX.114.0426.00	ASHRAF Z AND IRENE N ISHAK	TITAN OPERATING LLC	8/12/2008	D209084480
TX.114.0427.00	JOHN F AND SHERRY A SULLIVAN	TITAN OPERATING LLC	8/25/2008	D209128491
TX.114.0428.00	JOHN F AND SHERRY A SULLIVAN	TITAN OPERATING LLC	8/25/2008	D209128496
TX.114.0429.00	RUSSELL WAYNE AND SHARON LEE WALKER	TITAN OPERATING LLC	8/25/2008	D209128492
TX.114.0430.00	JONATHAN K AND CARLEEN O STOUT	TITAN OPERATING LLC	8/19/2008	D209084976
TX.114.0527.00	RICHARD K AND MARY ANN WRISLEY	TITAN OPERATING LLC	8/13/2008	D209103403
TX.114.0528.00	EUGENE AND DOLORES BERGFELD TRUST	TITAN OPERATING LLC	8/13/2008	D209106178
TX.114.0529.00	RAMON ELIETH AND PATRICIA ALVARADO	TITAN OPERATING LLC	8/13/2008	D209132507
TX.114.0530.00	TOMMY F AND LYNN DAVIS	TITAN OPERATING LLC	8/13/2008	D209159666
TX.114.0531.00	WILLIAM R AND BARBARA JOHNSON	TITAN OPERATING LLC	8/22/2008	D209182195
TX.114.0532.00	GINA JO AND JOHN R CALDWELL	TITAN OPERATING LLC	8/26/2008	D209222670
TX.114.0570.00	RANDY LEE AND KATHERINE DAVIS WATKINS	TITAN OPERATING LLC	8/13/2008	D209106287
TX.114.0571.00	ALFRED WAYNE AND GLYNDA FAYE MADDOX	TITAN OPERATING LLC	8/13/2008	D209106290
TX.114.0573.00	MICHAEL L AND ELIZABETH A LOVE	TITAN OPERATING LLC	8/13/2008	D209282112
TX.114.0620.00	JOSH A AND LAURA WILLSON	TITAN OPERATING LLC	8/9/2008	D209086257
TX.114.0621.00	VAUGHN WAYNE AND PATSY LORRAINE ODOM	TITAN OPERATING LLC	8/9/2008	D209086258
TX.114.0622.00	LOWELL E AN EVANGELINE PETERSON	TITAN OPERATING LLC	8/9/2008	D209086255
TX.114.0623.00	CRISP FAMILY TRUST	TITAN OPERATING LLC	8/12/2008	D209179412
TX.114.0624.00	KEVIN BARNETT	TITAN OPERATING LLC	8/25/2008	D209130643
TX.114.0636.00	DAVID S AND NANCY L GROVES	TITAN OPERATING LLC	8/13/2008	D209106939
TX.114.0637.00	WAYNE A AND LORI A IRWIN	TITAN OPERATING LLC	8/13/2008	D209107200
TX.114.0639.00	RICHARD L AND YVONNE H MCDONALD	TITAN OPERATING LLC	12/2/2008	D209182257
TX.114.0640.00	MARTIN AND DIANA READ	TITAN OPERATING LLC	8/19/2008	D209107204
TX.114.0641.00	ROBERT E FORTIER	TITAN OPERATING LLC	8/13/2008	D209182849
TX.114.0669.00	LARRY YAFFA	TITAN OPERATING LLC	8/7/2008	D209039590
TX.114.0670.00	YOUNG REVOCABLE TRUST	TITAN OPERATING LLC	8/7/2008	D209129828
TX.114.0689.00	JAMES P AND JANETTE M CORMIER	TITAN OPERATING LLC	8/9/2008	D209086375
TX.114.0690.00	COPENHAVER FAMILY TRUST	TITAN OPERATING LLC	8/9/2008	D209086374
TX.114.0695.00	CHAD AND DESIREE MARKLE	TITAN OPERATING LLC	8/7/2008	D209130412
TX.114.0731.00	STEVEN D AND LUKE MARTIN	TITAN OPERATING LLC	8/7/2008	D209084979
TX.114.0732.00	LOREN PELTON	TITAN OPERATING LLC	8/9/2008	D209062674
TX.114.0734.00	JOHN C AND DIANE J PACE	TITAN OPERATING LLC	8/9/2008	D209084488
TX.114.0735.00	JEFFREY S AND JENNIFER L MOSCHEL	TITAN OPERATING LLC	8/12/2008	D209085613
TX.114.0736.00	LINDA GILLHAM	TITAN OPERATING LLC	8/22/2008	D209128490
TX.114.0737.00	ROBERT M AND S ALISON YOUNGREEN	TITAN OPERATING LLC	9/29/2008	D209178527
TX.114.0738.00	THEODORE WILLIAM AND LAURIE MARTIN BENESKI	TITAN OPERATING LLC	8/22/2008	D209129826
TX.114.0740.00	JIMMY AND TIFFANY LABRECQUE	TITAN OPERATING LLC	8/7/2008	D209085626
TX.114.0741.00	LABRECQUE FAMILY LIMITED PARTNERSHIP	TITAN OPERATING LLC	8/7/2008	D209085625
TX.114.0742.00	JOHN H AND LISA G MITCHELL	TITAN OPERATING LLC	8/9/2008	D209084421
TX.114.0743.00	JENNIFER A AND DAVID A SCOTT	TITAN OPERATING LLC	8/7/2008	D209038892
TX.114.0759.00	HAROLD W AND PAMELA A STEWART	TITAN OPERATING LLC	8/7/2008	D209040808
TX.114.0760.00	MARY DITTOE KELLY	TITAN OPERATING LLC	8/13/2008	D209130407
TX.114.0761.00	JEFFREY J AND DIANE S BRUNDAGE	TITAN OPERATING LLC	8/7/2008	D209085329
TX.114.0762.00	ARLIN AND DOROTHY J BLOCKER	TITAN OPERATING LLC	8/9/2008	D209063589
TX.114.0763.00	CAMERON AND CARRIE POTTER	TITAN OPERATING LLC	8/9/2008	D209086373
TX.114.0764.00	HELMS FAMILY TRUST	TITAN OPERATING LLC	8/9/2008	D209130639
TX.114.0765.00	DANIEL P AND JENNIFER ANN LAPIER	TITAN OPERATING LLC	8/9/2008	D209086244
TX.114.0766.00	TRACEY C AND JAMES A SMITH	TITAN OPERATING LLC	8/9/2008	D209040953

TX.114.0825.00	STEVEN T AND JUDITH L DAVIS	TITAN OPERATING LLC	8/9/2008	D209086364
TX.114.0826.00	THOMAS R AND SUE P FOX	TITAN OPERATING LLC	8/9/2008	D209063247
TX.114.0833.00	PAIGE BROWN	TITAN OPERATING LLC	12/5/2008	D209221607
TX.114.0834.00	GAY FRANCES BEARDEN	TITAN OPERATING LLC	8/19/2008	D209130688
TX.114.0835.00	ROBERT L JR AND CLAUDIA W CASH	TITAN OPERATING LLC	12/5/2008	D209221600
TX.114.0836.00	MAX ALAN JR AND STEPHANIE M MIMS	TITAN OPERATING LLC	12/5/2008	D209221605
TX.114.0837.00	JERRY E AND CAROLYN ALLEN	TITAN OPERATING LLC	8/7/2008	D209040916
TX.114.0839.00	BILLY G AND DINAH H STEPHENS	TITAN OPERATING LLC	8/7/2008	D209085621
TX.114.0840.00	MARGARET M AND KEVIN D LOVE	TITAN OPERATING LLC	8/7/2008	D209039583
TX.114.0841.00	MARGARET J YOE	TITAN OPERATING LLC	8/14/2008	D209117047
TX.114.0842.00	KEATH E AND JANE J HANCE	TITAN OPERATING LLC	8/7/2008	D209084477
TX.114.0843.00	DREW M AND SOPHIE T DIAZ	TITAN OPERATING LLC	8/7/2008	D209084486
TX.114.0853.00	BUFORD DARRELL AND BARBARA JEANNE GOTCHER	TITAN OPERATING LLC	8/9/2008	D209273398
TX.114.0854.00	JOHN H AND BARBARA JEAN LADD	TITAN OPERATING LLC	8/9/2008	D209041066
TX.114.0862.00	CHARLES HOGAN AND JULIE M ARGUELLO	TITAN OPERATING LLC	8/19/2008	D209131095
TX.114.0865.00	RICK F AND LINDA S HOAG	TITAN OPERATING LLC	8/25/2008	D209214815
TX.114.0869.00	JOE AND JUDY STEPHENS	TITAN OPERATING LLC	8/9/2008	D209063585
TX.114.0870.00	EDDIE OTTO AND JOANNE N LIVINGTON	TITAN OPERATING LLC	8/9/2008	D209040955
TX.114.0882.00	HAROLD C AND SHERYL L LEDBETTER	TITAN OPERATING LLC	8/7/2008	D209062666
TX.114.0883.00	HOWARD H BROWN	TITAN OPERATING LLC	8/7/2008	D209040810
TX.114.0884.00	MICHAEL AND SHIRLEY ABEYTA	TITAN OPERATING LLC	8/9/2008	D209236976
TX.114.0885.00	JAMES A AND JUDITH T LINN	TITAN OPERATING LLC	8/13/2008	D209085332
TX.114.0886.01	JANE ANNETTE WOOD	TITAN OPERATING LLC	8/20/2008	D209180791
TX.114.0933.00	CLINTON W AND TRICIA L LEWIS REVOCABLE LIVING TRUST	TITAN OPERATING LLC	8/19/2008	D209132508
TX.114.0934.00	DAVID M JR AND LISA A BRENNAN	TITAN OPERATING LLC	8/19/2008	D209132515
TX.114.0935.00	RALPH DAVID AND LARRAINE LAROVERE	TITAN OPERATING LLC	8/19/2008	D209132519
TX.114.0936.00	GREGG AND SARA HANSEN	TITAN OPERATING LLC	8/19/2008	D209132524
TX.114.0938.00	JOHN M AND MONICA M BURKS	TITAN OPERATING LLC	8/9/2008	D209040922
TX.114.0946.00	LINDA CASLER	TITAN OPERATING LLC	9/11/2008	D208457355
TX.114.0947.00	RICHARD AND NANCY ANDREWS	TITAN OPERATING LLC	8/13/2008	D209102441
TX.114.0948.00	JEFFREY C AND STARR E KISSELL	TITAN OPERATING LLC	8/9/2008	D209062667
TX.114.0949.00	MALINDA A WARDEN	TITAN OPERATING LLC	10/16/2008	D209028980
TX.114.0950.00	SCOTT B AND RUTH ANNE LAVER	TITAN OPERATING LLC	8/28/2008	D209182003
TX.114.0951.00	MARK A AND MELISSA B JOHANN	TITAN OPERATING LLC	8/22/2008	D209183274
TX.114.0957.00	DEBRA S AND WILLIAM D BARNES	TITAN OPERATING LLC	12/5/2008	D209221526
TX.114.0958.00	THOMAS B KOVATOVICH	TITAN OPERATING LLC	12/4/2008	D209221515
TX.114.0959.00	WALTER SMALL IDOL	TITAN OPERATING LLC	8/13/2008	D209103540
TX.114.0978.00	JOSEPH S AND NAOMI R JEDRUSIAK	TITAN OPERATING LLC	8/7/2008	D209084997
TX.114.0979.00	HENRY L AND TAMARA B BARRY	TITAN OPERATING LLC	8/7/2008	D209085614
TX.114.0981.00	DONALD A DIXON AND ANGELA P FLOYD	TITAN OPERATING LLC	8/7/2008	D209062677
TX.114.0982.00	KELLY D MINOR	TITAN OPERATING LLC	8/9/2008	D209084422
TX.114.0983.00	GREGORY B PRICE AND THERESA A PROVENZA	TITAN OPERATING LLC	8/19/2008	D209084468
TX.114.1005.00	GARY R AND NACIA WEST	TITAN OPERATING LLC	8/9/2008	D209179423
TX.114.1006.00	ELDON R AND BARBARA E SURLEY	TITAN OPERATING LLC	8/13/2008	D209109914
TX.114.1007.00	WEST FAMILY REVOCABLE TRUST	TITAN OPERATING LLC	8/9/2008	D209134753
TX.114.1008.00	DAVID E AND TRACY STERLING BRISTOL	TITAN OPERATING LLC	8/9/2008	D209107281
TX.114.1009.00	JAMES T AND MARCELLA GLEASON	TITAN OPERATING LLC	8/25/2008	D209194338
TX.114.1010.00	MICHAEL DE AND MICHELE K DEJONG	TITAN OPERATING LLC	8/9/2008	D209063601
TX.114.1011.00	ROGER A AND RHONDA S WALLACE	TITAN OPERATING LLC	8/9/2008	D209087579
TX.114.1012.00	HELEN B LEAR	TITAN OPERATING LLC	8/9/2008	D208128293
TX.114.1014.00	MARION T AND MILDRED G JENKINS	TITAN OPERATING LLC	8/27/2008	D209226761
TX.114.1015.00	NEIL E TEES	TITAN OPERATING LLC	8/9/2008	D209109912
TX.114.1016.00	ERIC D AND SUSAN L HULET	TITAN OPERATING LLC	8/9/2008	D209040954
TX.114.1017.00	RODNEY M AND DEBORAH A CROWSON	TITAN OPERATING LLC	8/9/2008	D209063593
TX.114.1018.00	TOMMIE G DOBBINS	TITAN OPERATING LLC	8/9/2008	D209107290
TX.114.1019.00	JAMES MILTON JR AND EDIE LAYNETTE GRAY	TITAN OPERATING LLC	8/9/2008	D209086377
TX.114.1020.00	GARY R AND NACIA WEST	TITAN OPERATING LLC	8/9/2008	D209107292
TX.114.1073.00	GUY C AND LAURA A CHURCH	TITAN OPERATING LLC	8/19/2008	D209119036
TX.114.1074.00	GUY C AND LAURA A CHURCH	TITAN OPERATING LLC	8/19/2008	D209085374
TX.114.1075.00	BRENDA KAY LOYNACHAN	TITAN OPERATING LLC	8/9/2008	D209063241
TX.114.1076.00	WALLACE S AND CRISTY LEAVELLE	TITAN OPERATING LLC	8/9/2008	D209086241
TX.114.1083.01	KEVIN DOODY	TITAN OPERATING LLC	8/27/2008	D209130411
TX.114.1084.00	TERI L WORKMAN	TITAN OPERATING LLC	8/7/2008	D209063100
TX.114.1085.00	JAMES W PINE	TITAN OPERATING LLC	8/7/2008	D209084994
TX.114.1086.00	JENNIFER SPIDLE	TITAN OPERATING LLC	8/7/2008	D209063105
TX.114.1087.01	KEVIN AND KATHY DOODY	TITAN OPERATING LLC	8/27/2008	D209129830
TX.114.1088.01	KEVIN AND KATHY DOODY	TITAN OPERATING LLC	8/27/2008	D209236969
TX.114.1089.00	SCOTT BURNETT AND RACHEL WHITTLESEY	TITAN OPERATING LLC	8/7/2008	D209063107
TX.114.1090.00	PAUL A AND PATRICIA R MARTIN	TITAN OPERATING LLC	8/7/2008	D209039193
TX.114.1096.00	HARVEY W JR AND KATHY FORNOF	TITAN OPERATING LLC	10/8/2008	D209028871
TX.114.1100.00	DANIEL T LINN	TITAN OPERATING LLC	8/13/2008	D209085330
TX.114.1101.01	ROBERT B AND SHELBY LABEY WAI	TITAN OPERATING LLC	8/7/2008	D209085331

TX.114.1102.00	JOE II AND CHERI LYN SPURLOCK	TITAN OPERATING LLC	8/19/2008	D209085379
TX.114.1104.00	STEPHEN TERRELL AND BROOKE A MOOSE	TITAN OPERATING LLC	8/7/2008	D209085325
TX.114.1109.00	MARK A SWEAZEY	TITAN OPERATING LLC	11/6/2008	D209179330
TX.114.1110.00	NANCY CARLEEN HOFMANN	TITAN OPERATING LLC	8/12/2008	D209085385
TX.114.1112.00	MICKY A HARRIS	TITAN OPERATING LLC	8/9/2008	D209087569
TX.114.1115.01	WILLIAM B AND JUANITA CADENHEAD	TITAN OPERATING LLC	8/9/2008	D209087570
TX.114.1121.00	JOHN ORVAL AND CAROLYN GASTON	TITAN OPERATING LLC	8/19/2008	D209087564
TX.114.1122.00	DAVID MICHAEL MULLINS	TITAN OPERATING LLC	8/9/2008	D209040952
TX.114.1123.00	STEVEN AND AMY WAY	TITAN OPERATING LLC	8/13/2008	D209086243
TX.114.1124.00	PATRICIA KIDDOO AND JON R BULLOCK	TITAN OPERATING LLC	8/9/2008	D209063584
TX.114.1158.00	J KEITH AND CAROL K LAIRD	TITAN OPERATING LLC	8/19/2008	D209130680
TX.114.1161.00	JOHN C AND SUSAN E FLOOD	TITAN OPERATING LLC	8/19/2008	D209132521
TX.114.1163.00	PETER AND CHERIE LOPEZ	TITAN OPERATING LLC	8/19/2008	D209132928
TX.114.1164.00	RANDALL B AND LINDA M LIPE	TITAN OPERATING LLC	8/19/2008	D209132953
TX.114.1165.00	DOUG AND SUSAN GRAY	TITAN OPERATING LLC	8/19/2008	D209132950
TX.114.1166.00	JEFFREY C AND JENNIFER HARPER	TITAN OPERATING LLC	8/19/2008	D209132949
TX.114.1172.00	FRANCIS L AND PATRICIA A REDA	TITAN OPERATING LLC	8/25/2008	D209222674
TX.114.1174.00	KEVIN T AND LEE T VERMILION	TITAN OPERATING LLC	8/26/2008	D209214526
TX.114.1176.00	JUNE R AND THOMAS M SHREWSBURY	TITAN OPERATING LLC	11/8/2008	D209194285
TX.114.1182.00	CARLA BELL AND SAMUEL PALACIOS	TITAN OPERATING LLC	8/19/2008	D209102468
TX.114.1183.00	RICK J AND BEVERLY B ESSELBACH	TITAN OPERATING LLC	8/19/2008	D209133286
TX.114.1184.00	JOHN S AND DAWN S COCHRAN	TITAN OPERATING LLC	8/19/2008	D209133288
TX.114.1185.00	KENNETH D AND KARMEN M MYERS	TITAN OPERATING LLC	8/22/2008	D209205243
TX.114.1186.00	HAMPTON FAMILY 2004 TRUST	TITAN OPERATING LLC	8/25/2008	D208458545
TX.114.1187.00	RICHARD D AND STACEY STEPHENSON	TITAN OPERATING LLC	8/25/2008	D208437032
TX.114.1188.00	RICHARD J HEPPENSTALL	TITAN OPERATING LLC	8/25/2008	D209214578
TX.114.1189.00	LESLIE WAYNE AND HEIDEMARIE H BROWN	TITAN OPERATING LLC	8/25/2008	D209214811
TX.114.1190.00	ROBERT B NORTH CUTT	TITAN OPERATING LLC	8/26/2008	D209214585
TX.114.1191.00	HOWARD AND LISA SEWELL	TITAN OPERATING LLC	8/27/2008	D209214582
TX.114.1192.00	ANTHONY TIPTON	TITAN OPERATING LLC	9/5/2008	D209214566
TX.114.1266.00	EDWARD GINO DODSON	TITAN OPERATING LLC	8/7/2008	D209039584
TX.114.1267.00	JOHN AND SHARON BATESON	TITAN OPERATING LLC	8/7/2008	D209041072
TX.114.1268.00	JOHN DAVIS FARRIS	TITAN OPERATING LLC	8/7/2008	D209039586
TX.114.1269.00	THOMAS AFFINITY GROUP LLC	TITAN OPERATING LLC	8/7/2008	D208457165
TX.114.1270.00	CHARLES R DOMINY AND MARY B BREWER	TITAN OPERATING LLC	8/7/2008	D209039587
TX.114.1271.00	GERARD W AND PENNY M BRADLEY	TITAN OPERATING LLC	8/7/2008	D209085618
TX.114.1272.00	MACEDONIO JR AND JANIE GRACIA	TITAN OPERATING LLC	8/9/2008	D209107282
TX.114.1273.00	TIMOTHY B AND AMBER D PERKINS	TITAN OPERATING LLC	8/12/2008	D209085617
TX.114.1274.00	H DARRYL AND BETTYE S HEATH	TITAN OPERATING LLC	8/13/2008	D209084995
TX.114.1275.00	RUTH MILDRED HENNIG	TITAN OPERATING LLC	9/5/2008	D209178535
TX.114.1276.00	GRIDIRON REALTY LLC	TITAN OPERATING LLC	2/26/2009	D209170367
TX.114.1277.00	HAROLD W AND BOBBIE L CLINE	TITAN OPERATING LLC	8/9/2008	D209107289
TX.114.1278.00	JASON R CHLAD	TITAN OPERATING LLC	8/9/2008	D209086372
TX.114.1279.01	CORY AND MECCA ROBERTS	TITAN OPERATING LLC	8/12/2008	D209103534
TX.114.1279.02	SHANNON L DOWNING	TITAN OPERATING LLC	8/12/2008	D209085383
TX.114.1280.00	DORIS IRENE GRAY	TITAN OPERATING LLC	8/22/2008	D209134744
TX.114.1281.00	BENNETT AND KATHLEEN CEPAK	TITAN OPERATING LLC	8/27/2008	D209179418
TX.114.1282.00	KEVIN J DOODY	TITAN OPERATING LLC	8/27/2008	D209130408
TX.114.1283.00	JEFF A AND BRITTANY POLK	TITAN OPERATING LLC	9/11/2008	D209179419
TX.114.1523.00	GERALD WAYNE NULL	TITAN OPERATING LLC	12/5/2008	D209221529
TX.114.1524.00	MICHAEL D AND JANET R BUCKMAN	TITAN OPERATING LLC	12/5/2008	D209221608
TX.114.1525.00	ETHEL ALLENE DEUSON	TITAN OPERATING LLC	12/5/2008	D209221598
TX.114.1526.00	JOHN G MARTIN	TITAN OPERATING LLC	12/3/2008	D209221599
TX.114.1527.00	EDWARD THOMAS JR AND ROBIN S SCHLICH	TITAN OPERATING LLC	12/3/2008	D209221606
TX.114.1528.00	ALLEN A BRIMER	TITAN OPERATING LLC	12/3/2008	D209221609
TX.114.1529.00	WALTER J AND CAROL C DEVEREAUX	TITAN OPERATING LLC	12/5/2008	D209221525
TX.114.1537.01	STEVEN CRAIG AND JEANNIE D MINYARD	TITAN OPERATING LLC	8/7/2008	D209063106
TX.114.1538.01	BERRY CONSTRUCTION INC	TITAN OPERATING LLC	8/7/2008	D209041073
TX.114.1539.01	VALERO REALTY LTD	TITAN OPERATING LLC	8/12/2008	D209282123
TX.114.1540.01	JEFFREY R AND PATRICIA C EMBREY	TITAN OPERATING LLC	8/13/2008	D208458249
TX.114.1541.01	ANGELO J AND LORI LOMBARDI	TITAN OPERATING LLC	8/19/2008	D209085627
TX.114.1542.01	DON TAYLOR HOMES LTD	TITAN OPERATING LLC	8/19/2008	D209282122
TX.114.1543.01	JOHN A AND ANNETTE R WALTERS	TITAN OPERATING LLC	9/5/2008	D209178539
TX.114.1544.01	JAMES M AND JULIE A GULIZIA	TITAN OPERATING LLC	9/11/2008	D208437047
TX.114.1549.00	JAMES L AND MARY LOUISE DOVE	TITAN OPERATING LLC	8/13/2008	D209106186
TX.114.1551.00	GARY L AND ELOISE KOEHN	TITAN OPERATING LLC	8/13/2008	D209182196
TX.114.1553.00	RICHARD D AND ANITA ROTENBERRY	TITAN OPERATING LLC	11/12/2008	D209182197
TX.114.1584.00	MARK A AND MARY H WATSON	TITAN OPERATING LLC	8/9/2008	D209063598
TX.114.1585.00	CARTER AND YVONNE SELF HATTON	TITAN OPERATING LLC	12/30/2008	D209179427
TX.114.1586.00	CHRISTINE JANE COMBS	TITAN OPERATING LLC	8/7/2008	D209085615
TX.114.1587.00	MOHAN CHAND KODURI	TITAN OPERATING LLC	8/7/2008	D209063103
TX.114.1591.00	THOMAS J AND STACY PANNO	TITAN OPERATING LLC	8/7/2008	D209039589

TX.114.1592.00	THOMAS J AND STACY PANNO	TITAN OPERATING LLC	8/7/2008	D209039588
TX.114.1597.00	ROBERT M AND ALISA MCGREGOR	TITAN OPERATING LLC	8/7/2008	D209088481
TX.114.1599.00	ROBERT AND SHANNON BRAUN	TITAN OPERATING LLC	8/9/2008	D209040917
TX.114.1600.00	ROBERT GREGORY AND CAROL WILDER MONTGOMERY	TITAN OPERATING LLC	8/12/2008	D209085622
TX.114.1602.00	MICHELE JOHNSON	TITAN OPERATING LLC	8/12/2008	D209105373
TX.114.1606.00	FRED C AND MARY LOU RICE REVOCABLE LIVING TRUST	TITAN OPERATING LLC	8/7/2008	D209085611
TX.114.1607.00	R W AND ROBBIN L HYDE	TITAN OPERATING LLC	8/7/2008	D209040919
TX.114.1608.00	JEREMY BLYTHE	TITAN OPERATING LLC	8/7/2008	D209130405
TX.114.1609.00	CHARLIE AND LINDA SIMMONS	TITAN OPERATING LLC	8/7/2008	D209088481
TX.114.1610.01	HARRY A AND ESTHA SCARBROUGH DYCK	TITAN OPERATING LLC	8/7/2008	D209039191
TX.114.1611.00	MARILYN S ALDRIDGE	TITAN OPERATING LLC	8/9/2008	D209130406
TX.114.1613.00	R SCOTT AND MARY BETH MILLER	TITAN OPERATING LLC	8/12/2008	D209105375
TX.114.1615.00	GARY AND KATHY FRIEDMAN	TITAN OPERATING LLC	8/12/2008	D209085620
TX.114.1620.00	MUSTAFA M AND SUBUHI N HUSAIN	TITAN OPERATING LLC	8/13/2008	D209100303
TX.114.1622.00	KENNETH R AND CHERYL A DARROW	TITAN OPERATING LLC	8/22/2008	D209129831
TX.114.1625.00	LISA GARRISON	TITAN OPERATING LLC	10/29/2008	D209179424
TX.114.1626.00	LISA GARRISON	TITAN OPERATING LLC	10/29/2008	D209178537
TX.114.1628.00	C L AND ALTA MAE ALLEN	TITAN OPERATING LLC	8/7/2008	D209194341
TX.114.1629.00	THERESA M AND THOMAS M WOLFE	TITAN OPERATING LLC	8/9/2008	D209086370
TX.114.1630.00	MICHELLE T HIRSCH	TITAN OPERATING LLC	8/9/2008	D209107279
TX.114.1642.01	JOHN AND STEPHANIE KAMPINE	TITAN OPERATING LLC	8/29/2008	D209085623
TX.114.1980.00	MICHAEL A AND ZEMYRA J HERZOG	TITAN OPERATING LLC	8/13/2008	D209100311
TX.114.1981.00	PATRICK DENNIS JR AND TERRI MICHELLE HEENAN	TITAN OPERATING LLC	8/13/2008	D209100307
TX.114.1982.00	MARC A AND LIBBA M HANNA	TITAN OPERATING LLC	8/13/2008	D209106280
TX.114.1983.00	GEORGE E AND MARY LYNN REICH	TITAN OPERATING LLC	8/13/2008	D209106279
TX.114.1984.00	PEGGY AND BILL YOUNG	TITAN OPERATING LLC	8/13/2008	D209107217
TX.114.1985.00	DAVID T LARSEN	TITAN OPERATING LLC	8/13/2008	D209107211
TX.114.1986.00	CHARLES A COLEMAN	TITAN OPERATING LLC	8/13/2008	D209100299
TX.114.1987.00	WENDY SUSAN AND DEAN WILLIAM DIDDLELL	TITAN OPERATING LLC	8/19/2008	D209106276
TX.114.1988.00	JOHN J AND KENDRA C FAMIGLIO	TITAN OPERATING LLC	8/19/2008	D209107214
TX.114.1989.00	DAVID J AND LAURA L WORKMAN	TITAN OPERATING LLC	8/22/2008	D209214518
TX.114.1990.00	RICKY J AND TERI L PICKLE	TITAN OPERATING LLC	8/22/2008	D209182839
TX.114.1991.00	OAKBROOK HILLS MAINTENANCE ASSOCIATION INC	TITAN OPERATING LLC	8/25/2008	D209183280
TX.114.1992.00	BARBARA DUKE CONNOLLY	TITAN OPERATING LLC	8/25/2008	D209183273
TX.114.1993.00	MICHAEL L AND BONNIE MOORE	TITAN OPERATING LLC	8/26/2008	D209182845
TX.114.1994.00	GERARD E AND TERESA L MCCARTHY	TITAN OPERATING LLC	8/27/2008	D209182385
TX.114.1995.00	JOHN AND GLORIA LARSON	TITAN OPERATING LLC	8/29/2008	D209182846
TX.114.1996.00	JOHN M AND STEPHANIE A KAMPINE	TITAN OPERATING LLC	8/29/2008	D209182262
TX.114.1997.00	ROGER S AND LEA B MANNY	TITAN OPERATING LLC	9/5/2008	D209182005
TX.114.1998.00	VICTOR J II AND LAJAYNES H DUPUY	TITAN OPERATING LLC	9/5/2008	D208437019
TX.114.1999.00	JOHN P AND BETH P HARVELL	TITAN OPERATING LLC	9/6/2008	D209182393
TX.114.2095.00	GREGORY P AND KATHERINE O HANNO	TITAN OPERATING LLC	8/13/2008	D209106277
TX.114.2096.00	BARRY AND CHRISTY MARTINES	TITAN OPERATING LLC	8/13/2008	D209100309
TX.114.2097.00	CHRISTOPHER C AND MELANIE S COBB	TITAN OPERATING LLC	8/19/2008	D209106278
TX.114.2098.00	KAREN M AND T BRYAN LONG	TITAN OPERATING LLC	8/25/2008	D209182004
TX.114.2099.00	OAKBROOK HILLS MAINTENANCE ASSOCIATION INC	TITAN OPERATING LLC	8/25/2008	D209183284
TX.114.2100.00	OAKBROOK HILLS MAINTENANCE ASSOCIATION INC	TITAN OPERATING LLC	8/25/2008	D209183281
TX.114.2101.00	OAKBROOK HILLS MAINTENANCE ASSOCIATION INC	TITAN OPERATING LLC	8/25/2008	D209183282
TX.114.2102.00	OAKBROOK HILLS MAINTENANCE ASSOCIATION INC	TITAN OPERATING LLC	8/25/2008	D209183283
TX.114.2103.00	ALLEN D AND CHRISTINA L BEALMEAR	TITAN OPERATING LLC	8/27/2008	D209182261
TX.114.2104.00	MICHAEL C AND SARA J SHIRCLIFF	TITAN OPERATING LLC	8/27/2008	D209182386
TX.114.2105.00	MARK E AND RITA M BROOKS	TITAN OPERATING LLC	9/11/2008	D209182396
TX.114.2230.00	BOBBY EARL DAVIS	TITAN OPERATING LLC	8/9/2008	D209107283
TX.114.2231.00	DAVID M AND LISA S CLEFF	TITAN OPERATING LLC	8/13/2008	D209087577
TX.114.2232.00	TIM A EDWARDS	TITAN OPERATING LLC	8/9/2008	D209063602
TX.114.2233.00	JOHN PAUL AND CHRISTINE BURNETT	TITAN OPERATING LLC	8/9/2008	D209179429
TX.114.2234.00	JOHN M AND CHRISTINA M CHILDRESS	TITAN OPERATING LLC	8/9/2008	D209063600
TX.114.2235.00	HARRY LEE III AND PEGEEN LAVON RIMMER	TITAN OPERATING LLC	8/27/2008	D209109911
TX.114.2236.00	CLAIRE LOUISE LOPEZ	TITAN OPERATING LLC	8/9/2008	D209107288
TX.114.2237.00	LORI L BOWLES	TITAN OPERATING LLC	8/19/2008	D209139780
TX.114.2238.00	CLYDE RAY AND DELORES STEPHENS	TITAN OPERATING LLC	8/9/2008	D209063590
TX.114.2240.00	SHEILA A AND RANDALL J CROSS	TITAN OPERATING LLC	8/12/2008	D209107284
TX.114.2241.00	PAUL E AND KIMBERLY S MCGRATH	TITAN OPERATING LLC	8/9/2008	D209063604
TX.114.2242.00	NINELL DANSBY LIVING TRUST	TITAN OPERATING LLC	8/9/2008	D209088279
TX.114.2243.00	JO ETTA BAKER AND MICHAEL FEASTER	TITAN OPERATING LLC	8/9/2008	D209282133
TX.114.2244.00	EDWIN AND ELIZABETH ANN WALLER	TITAN OPERATING LLC	8/9/2008	D209184727
TX.114.2245.00	ROYAL KINGDOM GROUP LLC	TITAN OPERATING LLC	8/7/2008	D209282120
TX.114.2246.00	ARVELL M JR AND ELAINE TATE	TITAN OPERATING LLC	8/7/2008	D209107291
TX.114.2247.00	BOBBY J AND MARY F FITZGERALD	TITAN OPERATING LLC	8/7/2008	D209103920
TX.114.2248.00	DEAN W SCHAEFFERS	TITAN OPERATING LLC	8/7/2008	D209062669
TX.114.2249.00	GEORGE WILLIAM BARNETT	TITAN OPERATING LLC	8/7/2008	D209128369
TX.114.2250.00	JOHN MOLOVICH AND REGINA A HOFMANN	TITAN OPERATING LLC	8/9/2008	D209094416

TX.114.2251.00	KERI K DAVIS	TITAN OPERATING LLC	8/9/2008	D209084419
TX.114.2252.00	TERRY W AND JULIE A BRABON	TITAN OPERATING LLC	8/9/2008	D209128370
TX.114.2253.00	KINGDOM INC	TITAN OPERATING LLC	8/9/2008	D209062675
TX.114.2254.00	TERRY W AND JULIE A BRABON	TITAN OPERATING LLC	8/9/2008	D209084430
TX.114.2255.00	J D AND MELISSA ELKINS	TITAN OPERATING LLC	8/9/2008	D209062672
TX.114.2256.00	EARL D AND OLETA L REGION	TITAN OPERATING LLC	8/9/2008	D209282119
TX.114.2257.00	JOSEPH AND NANCY J BROMLEY	TITAN OPERATING LLC	8/9/2008	D209084434
TX.114.2258.00	JOHN P AND WANDA L BENNETT	TITAN OPERATING LLC	8/9/2008	D209084432
TX.114.2259.00	MARSHALL AND DIANNE THRASHER	TITAN OPERATING LLC	8/9/2008	D209134751
TX.114.2260.00	FRANCES J PERRY	TITAN OPERATING LLC	8/9/2008	D209179420
TX.114.2261.00	TED RALPH AND ALICE JAMIE CARMACK LIVING TRUST	TITAN OPERATING LLC	8/12/2008	D209084703
TX.114.2262.00	MARY ANN BRANUM	TITAN OPERATING LLC	8/27/2008	D209128493
TX.114.2263.00	JERRY W AND DORINDA K GRAVES	TITAN OPERATING LLC	11/20/2008	D209178530
TX.114.2264.00	JASON PATRICK HALL AND JOSHUA BRIAN HALL	TITAN OPERATING LLC	11/24/2008	D209107280
TX.114.2265.00	JOHN AND LINDA RAMAGE	TITAN OPERATING LLC	2/20/2009	D209170369
TX.114.2266.00	CORINNE LOUISE BOUAS	TITAN OPERATING LLC	7/21/2009	D209208896
TX.114.2267.00	BELINDA AND FRANK D SELLERS	TITAN OPERATING LLC	7/22/2009	D209225859
TX.114.2377.00	TODD NORWOOD	TITAN OPERATING LLC	8/7/2008	D209084698
TX.114.2378.00	DOUGLAS MICHAEL AND MELISSA ROSS MCRAE	TITAN OPERATING LLC	9/5/2008	D209178526
TX.114.2379.00	STANLEY D AND BARBARA JEAN COOK	TITAN OPERATING LLC	8/7/2008	D209084479
TX.114.2381.00	TOM CURTIS AND CAROL ABEL CAMPBELL	TITAN OPERATING LLC	8/7/2008	D209062668
TX.114.2401.00	THAI V TRAN AND HA T HOANG	TITAN OPERATING LLC	12/5/2008	D209222230
TX.114.2402.00	TRACY AND JOHNNA MILLER	TITAN OPERATING LLC	8/9/2008	D209063582
TX.114.2403.00	THOMAS J AND CARI L MIDDAGH	TITAN OPERATING LLC	8/9/2008	D209086368
TX.114.2404.00	PAULA D HESTER AND CHARLES BAUDRAU	TITAN OPERATING LLC	8/19/2008	D209086369
TX.114.2406.00	TOM RISLEY	TITAN OPERATING LLC	8/12/2008	D209180796
TX.114.2413.00	JOHN R MOLOVICH AND REGINA A HOFMANN	TITAN OPERATING LLC	8/9/2008	D209086371
TX.114.2415.00	MICHAEL J AND DENISE A CLARKE	TITAN OPERATING LLC	9/10/2008	D208437484
TX.114.2416.00	FREDDIE AND SUSAN GAGE	TITAN OPERATING LLC	9/12/2008	D208457356
TX.114.2417.00	FRANK F AND JUDY HALL	TITAN OPERATING LLC	8/13/2008	D209106283
TX.114.2418.00	DAVID AND TRACY ROBERTSON	TITAN OPERATING LLC	8/13/2008	D209106285
TX.114.2419.00	DANNA M AND SHARON E COLCA	TITAN OPERATING LLC	8/13/2008	D209106286
TX.114.2420.00	JAMES RAY AND JOY ANNE HENSON	TITAN OPERATING LLC	8/13/2008	D209181990
TX.114.2421.00	JACKIE E LANE	TITAN OPERATING LLC	8/13/2008	D209106199
TX.114.2423.00	KATHY PIRKLE	TITAN OPERATING LLC	8/13/2008	D209088250
TX.114.2424.00	MARK D AND KATHY A SCOVIC	TITAN OPERATING LLC	8/13/2008	D209106294
TX.114.2425.00	WILLIAM AND JACQUELINE BREEDEN	TITAN OPERATING LLC	8/13/2008	D209106292
TX.114.2426.00	DAVID G AND MARILYN VINCENT	TITAN OPERATING LLC	8/15/2008	D209106200
TX.114.2427.00	THOMAS P AND KATHRYN E KELLY	TITAN OPERATING LLC	8/19/2008	D209106197
TX.114.2429.00	ALEX JR AND ROSAUNDA GUEVARA	TITAN OPERATING LLC	8/27/2008	D209182244
TX.114.2430.00	TIMOTHY W AND SUSAN HILL	TITAN OPERATING LLC	10/16/2008	D209181997
TX.114.2444.00	OPAL JO AND CONNIE JO MCBROOM	TITAN OPERATING LLC	8/14/2008	D209180799
TX.114.2445.00	CINDY D PAGEL	TITAN OPERATING LLC	8/12/2008	D209105381
TX.114.2467.00	NANETTE M AND MICHAEL LOVE	TITAN OPERATING LLC	8/18/2008	D209132954
TX.114.2468.00	MARK S AND PATRICIA D HENDERSON	TITAN OPERATING LLC	8/19/2008	D209193578
TX.114.2469.00	MICHAEL J AND NANCY M MENDOZA	TITAN OPERATING LLC	8/19/2008	D209132947
TX.114.2470.00	HEDIEH AND ALI A DAVANLOO	TITAN OPERATING LLC	8/19/2008	D209132929
TX.114.2471.00	DEAN AND BARBARA HANCOCK	TITAN OPERATING LLC	8/19/2008	D209133252
TX.114.2472.00	MARSHALL L WRIGHT AND CHERYL A PARKS	TITAN OPERATING LLC	8/19/2008	D209133250
TX.114.2475.00	BRADLEY K AND ELLEN K DELONG	TITAN OPERATING LLC	8/19/2008	D209132509
TX.114.2478.00	MEHDI MOTI	TITAN OPERATING LLC	8/19/2008	D209164666
TX.114.2479.00	SCOTT E AND REBECCA L SCHONDAU	TITAN OPERATING LLC	8/19/2008	D209131099
TX.114.2480.00	JAMES P AND KATHLEEN M PRITZLAFF	TITAN OPERATING LLC	8/19/2008	D209131098
TX.114.2481.00	MICHAEL AND DANA COUSINS	TITAN OPERATING LLC	8/19/2008	D209131097
TX.114.2482.00	BARBARA H AND DAVID A STASIK	TITAN OPERATING LLC	8/19/2008	D209131096
TX.114.2483.00	MARK E AND CRYSTAL L RAILE	TITAN OPERATING LLC	8/19/2008	D209131094
TX.114.2485.00	HANI JOAKIM AND LUISA DAMIANI	TITAN OPERATING LLC	8/19/2008	D209020336
TX.114.2486.00	PAOLO AND ANH N PHAN	TITAN OPERATING LLC	8/19/2008	D209131089
TX.114.2492.00	GENE C AND JENNIFER L ORR	TITAN OPERATING LLC	8/26/2008	D209193917
TX.114.2493.00	ANDREW L AND AMY D PRYOR	TITAN OPERATING LLC	8/27/2008	D209193574
TX.114.2494.00	ALBERT AND DARA WILLIAMS ROSSI	TITAN OPERATING LLC	8/27/2008	D209214571
TX.114.2495.00	CHARLOTTE AND JOHN KEANY	TITAN OPERATING LLC	8/29/2008	D209193576
TX.114.2496.00	CHARLES AND DIANE HARVELL	TITAN OPERATING LLC	9/5/2008	D209214569
TX.114.2497.00	CHARLES L AND LYNDA S FINNEY	TITAN OPERATING LLC	9/5/2008	D209214583
TX.114.2502.00	TYROUS W AND VERA INGRAM	TITAN OPERATING LLC	9/12/2008	D208437029
TX.114.2503.00	CALVIN AND REBECCA BOYDSTUN	TITAN OPERATING LLC	9/12/2008	D208457363
TX.114.2504.00	DENNIS P AND SHANDA J HEALY	TITAN OPERATING LLC	9/15/2008	D208437045
TX.114.2505.00	LARRY D AND NANCY C OWENS	TITAN OPERATING LLC	9/15/2008	D208437044
TX.114.2509.00	EMILY D AND JAMES H MCKNIGHT III	TITAN OPERATING LLC	12/4/2008	D209193575
TX.114.2511.00	ROBERT C AND DANNA A KENT	TITAN OPERATING LLC	12/24/2008	D209214580
TX.114.3035.00	PHILIP A AND RUTH MARSTELLER	TITAN OPERATING LLC	8/7/2008	D209062681
TX.114.3037.00	BRET A AND MARIANNE T ADKINS	TITAN OPERATING LLC	8/19/2008	D209084709

TX.114.3040.00	CHARLES AND ANN HUGGINS	TITAN OPERATING LLC	8/9/2008	D209088254
TX.114.3048.01	NANCY ELAINE CALLOWAY	TITAN OPERATING LLC	6/18/2010	D210194296
TX.114.3116.00	GEORGE W AND GINGER V JEFFRIES	TITAN OPERATING LLC	8/13/2008	D209102456
TX.114.3117.00	SCOTT L AND CASSIDY Y TITUS	TITAN OPERATING LLC	8/13/2008	D209102447
TX.114.3119.00	RITA A WILLE	TITAN OPERATING LLC	8/13/2008	D209130686
TX.114.3120.00	JACK H AND LORRAINE HENDRICKSON	TITAN OPERATING LLC	8/13/2008	D209205242
TX.114.3161.00	GREGORY S AND RHONDA D SIMPSON	TITAN OPERATING LLC	8/9/2008	D209040950
TX.114.3162.00	MARK AND SUSAN FLORIN	TITAN OPERATING LLC	8/19/2009	D209194339
TX.114.3292.00	JAMES T DREILING	TITAN OPERATING LLC	8/9/2008	D209041070
TX.114.3293.00	JOHN M DREILING	TITAN OPERATING LLC	8/7/2008	D209085381
TX.114.3310.00	MICHAEL VAN BURKHAM	TITAN OPERATING LLC	8/7/2008	D209040845
TX.114.3311.00	MARK J CAMERON	TITAN OPERATING LLC	8/7/2008	D209039187
TX.114.3332.00	FRANCIS O AND JEAN E ANDERSON	TITAN OPERATING LLC	8/13/2008	D209103410
TX.114.3333.00	GUY S AND LUJEAN BENEDICT	TITAN OPERATING LLC	8/12/2008	D209140313
TX.114.3334.00	CAROL ANN GENTRY	TITAN OPERATING LLC	8/12/2008	D209282115
TX.114.3335.00	KIMBERLY A WALTON	TITAN OPERATING LLC	8/7/2008	D209063229
TX.114.3336.00	BILL M AND VALERIE K ADAMS	TITAN OPERATING LLC	8/7/2008	D209085328
TX.114.3342.00	CLIFFORD L RICHART	TITAN OPERATING LLC	8/9/2008	D209063249
TX.114.3343.00	MARION M VAN DEVENTER	TITAN OPERATING LLC	8/20/2008	D209215047
TX.114.3421.00	CRAIG LEON AND JANIS LYNNE HODGES	TITAN OPERATING LLC	8/9/2008	D209088256
TX.114.3422.00	SARINDER M AND AMITA W CHHABRA	TITAN OPERATING LLC	8/13/2008	D209088280
TX.114.3423.00	SARINDER M AND AMITA W CHHABRA	TITAN OPERATING LLC	8/13/2008	D209134739
TX.114.3426.00	C L III AND RUTH ANN MADDEN	TITAN OPERATING LLC	8/7/2008	D209041064
TX.114.3444.00	HAROLD DURWARD AND BETTY JOYCE THOMAS	TITAN OPERATING LLC	8/7/2008	D209088268
TX.114.3493.00	JEFFREY D AND SHERI A MOFFETT	TITAN OPERATING LLC	11/11/2009	D209324382
TX.114.3494.00	KRAMER MCCRARY DEVELOPMENT, LP	TITAN OPERATING LLC	12/5/2008	D209221524
TX.114.3495.00	KRAMER MCCRARY DEVELOPMENT LP	TITAN OPERATING LLC	12/5/2008	D209221523
TX.114.3521.00	PATRICIA A EDWARDS	TITAN OPERATING LLC	12/3/2008	D209221604
TX.114.3522.00	BILLY HOMER AND MARTHA LYNN SHIPP	TITAN OPERATING LLC	12/4/2008	D209221517
TX.114.3523.00	CAROL ANN VACA	TITAN OPERATING LLC	12/4/2008	D209221518
TX.114.3524.00	TROY C AND VONOLIA J FRENCH	TITAN OPERATING LLC	12/4/2008	D209222233
TX.114.3525.00	DANIEL R EVANS	TITAN OPERATING LLC	12/4/2008	D209237070
TX.114.3526.00	STEPHEN P AND CARLEEN W NEMERGUT	TITAN OPERATING LLC	12/4/2008	D209221596
TX.114.3527.00	KEVIN D SMITH	TITAN OPERATING LLC	12/4/2008	D209221603
TX.114.3528.00	EDWARD JOHN AND SUSAN HOFFMANN	TITAN OPERATING LLC	12/5/2008	D209221530
TX.114.3529.00	WILLIAM BEN III AND MARY UTLEY	TITAN OPERATING LLC	12/5/2008	D209221528
TX.114.3530.00	BOB AND JUDIETH BRADSHAW	TITAN OPERATING LLC	12/5/2008	D209221527
TX.114.3531.00	GRANT S PUCKETT	TITAN OPERATING LLC	12/5/2008	D209222229
TX.114.3532.00	TROY T AND JOANN LANE	TITAN OPERATING LLC	12/5/2008	D209222231
TX.114.3549.00	VERGIE ESTHER AND JACKIE LEE FITZGERALD	TITAN OPERATING LLC	8/25/2008	D209222625
TX.114.3555.00	MARY BELINDA LEWIS SELLERS	TITAN OPERATING LLC	7/22/2009	D210092328
TX.114.3556.00	THOMAS W LISLE	TITAN OPERATING LLC	4/6/2010	D210097017
TX.114.3557.00	2 HORSE LTD	TITAN OPERATING LLC	4/8/2010	D210097018
TX.114.3573.00	THOMAS J AND ROSEMARY M FITCH	TITAN OPERATING LLC	8/18/2008	D209085350
TX.114.3574.00	JAMES D AND PATRICIA M LAFFERTY	TITAN OPERATING LLC	8/19/2008	D209128360
TX.114.3585.00	ALFRED O AND JANIS D GRAB	TITAN OPERATING LLC	9/22/2008	D209028725
TX.114.3586.00	JUAN AND NICOLE BARTOLOMEI	TITAN OPERATING LLC	4/22/2010	D210153974
TX.114.3614.00	SARAH AND J STEVE HODGES	TITAN OPERATING LLC	12/3/2008	D209222234
TX.114.3615.00	ORLISS AND MARTHA STENNIS	TITAN OPERATING LLC	12/5/2008	D209221597
TX.114.3616.00	DOUGLAS M AND ELLEN K BOSTON	TITAN OPERATING LLC	12/5/2008	D209222228
TX.114.3617.00	REVVIE A AND CAROLYN LEE GREEN	TITAN OPERATING LLC	12/5/2008	D209222227
TX.114.3618.00	FREDERICK C AND JILL M TATE	TITAN OPERATING LLC	12/5/2008	D209222232
TX.114.3626.00	DAVID W AND CHARLA STRINGER	TITAN OPERATING LLC	8/22/2008	D209128366
TX.114.3627.00	JASON L AND ERICA J RASMUSSEN	TITAN OPERATING LLC	12/30/2008	D209222218
TX.114.3630.00	JERRY D AND MARIANNA NANSON	TITAN OPERATING LLC	9/5/2009	D209237061
TX.114.3631.00	BERTIE A RIMMER	TITAN OPERATING LLC	2/4/2009	D209222225
TX.114.3634.00	BRUCE L AND VICKI TANNER	TITAN OPERATING LLC	3/26/2009	D209212210
TX.114.3635.00	LUMINANT MINERAL DEVELOPMENT CO LLC	TITAN OPERATING LLC	4/24/2009	D209135109
TX.114.3643.00	TRS CUSTOM HOMES	TITAN OPERATING LLC	7/22/2009	D209225856
TX.114.3652.00	ARLIE L AND VIOLET M BURTIN	TITAN OPERATING LLC	12/4/2008	D209221516
TX.114.3653.00	JERRY LAMMONS	TITAN OPERATING LLC	12/12/2008	D209221534
TX.114.3654.00	RACHEL L BUCKLEY	TITAN OPERATING LLC	1/16/2009	D209221536
TX.114.3655.00	ROBERT AND TAMMY GEORGE	TITAN OPERATING LLC	8/31/2009	D209259428
TX.114.3656.00	EUGENE B AND JUDITH A THOMASON	TITAN OPERATING LLC	8/7/2008	D209085326
TX.114.3658.00	TRINITY CHRISTIAN CENTER OF SANTA ANA INC	TITAN OPERATING LLC	9/8/2008	D209179332
TX.114.3663.00	CHERYL ANN FRANCIS	TITAN OPERATING LLC	12/2/2008	D209222224
TX.114.3664.00	RONALD MARCUS AND JANICE IRENE BARLOW	TITAN OPERATING LLC	12/3/2008	D209222226
TX.114.3686.00	MELISSA A JOHNSON	TITAN OPERATING LLC	8/23/2008	D209214527
TX.114.3690.00	REM PARK HA INC	TITAN OPERATING LLC	12/1/2008	D209088466
TX.114.3927.00	DAN W AND DAISY M BRASWELL	DDJET LIMITED LLP	3/29/2008	D208342799
TX.114.3932.00	JOHN P AND DEBORAH HORN	DDJET LIMITED LLP	3/12/2008	D208225872
TX.114.3968.00	RANDALL AND KATHY IVEY	DALE PROPERTY SERVICES LLC	5/7/2008	D208191562

TX.114.3991.00	CRYSTAL L JOHNSON AND EVELYN E MARTINEZ	TITAN OPERATING LLC	7/27/2010	D209284978
TX.114.3997.00	GARY J AND SUSAN FELTEN	TITAN OPERATING LLC	9/11/2008	D208436944
TX.114.4013.00	ST OF TX MF-112168 AND KARL J AND JANICE C CAMA	TITAN OPERATING LLC	11/15/2008	D211050876
TX.114.4017.00	ST OF TX MF-112175 AND STEPHAN D GABLE JR	TITAN OPERATING LLC	10/10/2008	D211050883
TX.114.4023.00	ST OF TX MF-112172 AND JASON R AND SHANNON ELMS	TITAN OPERATING LLC	10/10/2008	D211050880
TX.114.4025.00	ST OF TX MF-112171 & JEFFREY S & THERESA A VANDERPOOL	TITAN OPERATING LLC	10/10/2008	D211050879
TX.114.4027.00	ST OF TX MF-112170 AND MADELYN NORVILLE	TITAN OPERATING LLC	10/22/2008	D211050878
TX.114.4029.00	ST OF TX MF-112169 AND KEQIN JIANG	TITAN OPERATING LLC	11/20/2008	D211050877
TX.114.4031.00	ST OF TX MF-112166 & WILLIAM D AND BEVERLY L LOTHROP	TITAN OPERATING LLC	10/10/2008	D211050874
TX.114.4033.00	ST OF TX MF-112167 AND GARRY L AND HELEN J QUINN	TITAN OPERATING LLC	10/10/2008	D211050875
TX.114.4042.00	WESLEY O AND JANET G MCDANIEL	TITAN OPERATING LLC	2/10/2011	D211069986
TX.114.4055.00	CRAIG THOMAS AND NILA DEANN INGRAM	TITAN OPERATING LLC	2/10/2011	D211089317
TX.114.4056.00	PAUL O AND HELEN KOETHER	TITAN OPERATING LLC	3/24/2011	D211089316
TX.114.4057.00	CHRISTOPHER B AND SHERRY L DAY	TITAN OPERATING LLC	3/31/2011	D211089315
TX.114.4058.00	MICHAEL J AND REGINA C GADE	TITAN OPERATING LLC	3/11/2011	D211089314
TX.114.4059.00	JASON AND ERICA RASMUSSEN	TITAN OPERATING LLC	3/28/2011	D211089313
TX.114.4069.00	DON E AND BILLIE D JACKSON	TITAN OPERATING LLC	4/1/2011	D211101273
TX.114.4070.00	TERRY AND KATHRYN DORRIS	TITAN OPERATING LLC	4/12/2011	D211101272
TX.114.4078.00	6408 CUTTER RIDGE HOLDINGS LLC	TITAN OPERATING LLC	4/12/2011	D211112167
	BOBBY J MCCORMACK ET UX	XTO ENERGY INC	3/10/2008	D208245788
	GOODACRE LIMITED PARTNERSHIP	XTO ENERGY INC	8/8/2008	D208365020
	LONNIE NICHOLSON ET UX	XTO ENERGY INC	8/8/2008	D208365020
	WAYNE K SCHROEDER	XTO ENERGY INC	8/8/2008	D208365020
	ROBERT BAILLARGEON JR ET UX	XTO ENERGY INC	8/8/2008	D208392035
	WILLIAM B GLANCY ET UX	XTO ENERGY INC	8/8/2008	D208365020
	GOODACRE LIMITED PARTNERSHIP	XTO ENERGY INC	8/8/2008	D208392035
	RONALD L HENDERSON ET UX	XTO ENERGY INC	8/8/2008	D208365020
	LAHODA GROUP INC	XTO ENERGY INC	8/8/2008	D208365020
	UNION PACIFIC RAILROAD COMPANY	XTO ENERGY INC	12/23/2008	D209008890
	GARY GRANTLAND ET UX	XTO ENERGY INC	8/8/2008	D208392035
	RANDALL J MOORE ET UX	XTO ENERGY INC	1/18/2008	D208161312
	MICHAEL HONGOLA ET UX	XTO ENERGY INC	8/8/2008	D208392035
	RANDY J VEST ET UX	XTO ENERGY INC	8/8/2008	D208390950
	BILLY W RENFRO ET UX	XTO ENERGY INC	8/8/2008	D208390950
	JOHN L BOLTON ET UX	XTO ENERGY INC	8/8/2008	D208365020
	JAMES SWANSON ET UX	XTO ENERGY INC	8/8/2008	D208392035
	BLAIN NAGAO ET UX	XTO ENERGY INC	8/8/2008	D208412472
	ANN THOMPSON ET VIR	XTO ENERGY INC	8/8/2008	D208390950
	PERDUE FAMILY LIVING TRUST	XTO ENERGY INC	8/8/2008	D208389383
	ALLEN F WEIKEL ET UX	XTO ENERGY INC	8/8/2008	D208365020
	FREDERICK J KORKMAS ET UX	XTO ENERGY INC	8/8/2008	D208392035
	JULIE K MCCARTHY	XTO ENERGY INC	8/8/2008	D208365020
	JOHN WES LINDSEY ET UX	XTO ENERGY INC	4/18/2008	D208245791
	NEEDHAM COLEY	XTO ENERGY INC	4/23/2008	D208190789
	WILLIAM AND ANN MOSS	XTO ENERGY INC	5/23/2008	D208444943
	JAMES AND BRENDA SHANLEY	XTO ENERGY INC	7/18/2008	D209010821
	JACK AND VICKI HARTNETT	XTO ENERGY INC	6/16/2008	D208248812
	BRIAN AND KRISTEN OREGAN	XTO ENERGY INC	7/18/2008	D209244017
	BRIAN AND KRISTEN OREGAN	XTO ENERGY INC	7/18/2008	D209244018
	ROBERT E ROYBAL ET UX	XTO ENERGY INC	1/15/2008	D208158800
	INsofar AND ONLY INsofar AS SAID LEASES COVER LANDS LYING WITHIN THE BOUNDARIES OF THE			
	TRINITY D REVISED UNIT AS DEPICTED ON THE PLAT ATTACHED HERETO AND FURTHER LIMITED INsofar			
	AS THE DEPTH FROM 1,000 FEET BELOW THE SURFACE DOWN TO 100 FEET BELOW THE BARNETT SHALE			
	FORMATION			
	ALL DOCUMENTS FILED OF RECORD IN THE OFFICIAL PUBLIC RECORDS, TARRANT COUNTY, TEXAS			

8874D-Trinity Unit D Unit Designation-FN
NAD 27 Grid
07/25/11

Titan Operating Company, LLC
Trinity Unit D Unit Designation
Field Notes

BEING a description of a 702.039 acre parcel of land Located in the H. MEDLIN SURVEY, Abstract No. 1038, D.J. BEDDO SURVEY, Abstract No. 232, R.B. WILLIAMS SURVEY, Abstract No. 1674, W.E. CROOKS SURVEY, Abstract No. 295, W. DUNN SURVEY Abstract No. 404, J. WHITE SURVEY, Abstract No. 1692, J. S. NEWTON SURVEY, Abstract No. 1177, J.E. WEATHERS SURVEY, Abstract No. 1748, J.J. NEWTON SURVEY, Abstract No. 1176, P. PATE SURVEY, Abstract No. 1203, and the A.B. SHIVERS SURVEY, Abstract No. 2021, Tarrant County, Texas and being more particularly described as follows:

BEGINNING at a 5/8 inch iron pipe found at the northeast corner of Lot 1R2, Block 1, Jennings Estates, an addition to the City of Colleyville, Tarrant County, Texas according to the plat recorded in Cabinet A, Slide 10374, Plat Records of Tarrant County, Texas (P.R.,T.Co.,Tx.);

THENCE, South 00 DEGREES 05 MINUTES 36 SECONDS East a distance of 350.24 feet to a point for corner;

THENCE, South 04 DEGREES 04 MINUTES 58 SECONDS West a distance of 24.24 feet to a point for corner;

THENCE, South 12 DEGREES 57 MINUTES 09 SECONDS West a distance of 60.00 feet to a point for corner;

THENCE, South 00 DEGREES 04 MINUTES 02 SECONDS East a distance of 62.66 feet to a point for corner;

THENCE, South 89 DEGREES 39 MINUTES 47 SECONDS East a distance of 330.73 feet to a point for corner;

THENCE, South 00 DEGREES 03 MINUTES 42 SECONDS East a distance of 150.06 feet to a point for corner;

THENCE, South 00 DEGREES 18 MINUTES 22 SECONDS East a distance of 660.62 feet to a point for corner;

THENCE, South 00 DEGREES 38 MINUTES 09 SECONDS East a distance of 103.50 feet to a point for corner;

THENCE, South 00 DEGREES 22 MINUTES 39 SECONDS West a distance of 237.29 feet to a point for corner near the approximate centerline of Shelton Road (50' R.O.W.);

THENCE, North 89 DEGREES 57 MINUTES 32 SECONDS East with said centerline a distance of 191.31 feet to a point for corner;

THENCE, South 01 DEGREES 26 MINUTES 44 SECONDS West a distance of 409.43 feet to a point for corner;

THENCE, South 89 DEGREES 36 MINUTES 56 SECONDS East a distance of 152.21 feet to a point for corner;

THENCE, South 00 DEGREES 23 MINUTES 01 SECONDS East a distance of 388.19 feet to a point for corner near the approximate centerline of Beverly Drive (50' R.O.W.);

THENCE, South 00 DEGREES 59 MINUTES 34 SECONDS East with said centerline a distance of 353.38 feet to a point for corner;

THENCE, South 89 DEGREES 46 MINUTES 13 SECONDS East a distance of 113.40 feet to a point for corner near the approximate centerline of Bent Tree Court (50' R.O.W.);

THENCE, South 00 DEGREES 35 MINUTES 12 SECONDS East with said centerline a distance of 147.75 feet to a point for corner;

THENCE, South 00 DEGREES 44 MINUTES 38 SECONDS West with said centerline a distance of 69.11 feet to a point for corner;

THENCE, South 00 DEGREES 44 MINUTES 38 SECONDS West with said centerline a distance of 230.50 feet to a point for corner;

THENCE, North 89 DEGREES 58 MINUTES 27 SECONDS East a distance of 67.86 feet to a point for corner;

THENCE, South 00 DEGREES 41 MINUTES 30 SECONDS East a distance of 33.94 feet to a point for corner;

THENCE, South 00 DEGREES 41 MINUTES 30 SECONDS East a distance of 134.73 feet to a point for corner;

THENCE, North 89 DEGREES 39 MINUTES 46 SECONDS East a distance of 154.87 feet to a point for corner near the approximate centerline of Pleasant Run Road (80' R.O.W.);

THENCE, South 00 DEGREES 45 MINUTES 31 SECONDS East with said centerline a distance of 241.79 feet to a point for corner;

THENCE, South 89 DEGREES 47 MINUTES 13 SECONDS West a distance of 1807.72 feet to a point for corner near the approximate centerline of Colleyville Terrace (50' R.O.W.);

THENCE, South 89 DEGREES 47 MINUTES 13 SECONDS West a distance of 64.76 feet to a point for corner;

THENCE, South 89 DEGREES 47 MINUTES 13 SECONDS West a distance of 137.76 feet to a point for corner;

THENCE, South 89 DEGREES 47 MINUTES 13 SECONDS West a distance of 165.82 feet to a point for corner near the approximate centerline of Bransford Road (50' R.O.W.);

THENCE, South 00 DEGREES 53 MINUTES 39 SECONDS East with said centerline a distance of 189.31 feet to a point for corner;

THENCE, North 89 DEGREES 58 MINUTES 10 SECONDS West a distance of 1662.36 feet to a point for corner near the approximate centerline of Oak Crest Hill (50' R.O.W.);

THENCE, North 00 DEGREES 01 MINUTES 50 SECONDS East with said centerline a distance of 15.73 feet to a point for corner;

THENCE, North 89 DEGREES 39 MINUTES 01 SECONDS West a distance of 533.82 feet to a point for corner;

THENCE, North 03 DEGREES 49 MINUTES 45 SECONDS East a distance of 130.61 feet to a point for corner;

THENCE, North 03 DEGREES 49 MINUTES 45 SECONDS East a distance of 124.55 feet to a point for corner;

THENCE, North 03 DEGREES 49 MINUTES 45 SECONDS East a distance of 124.07 feet to a point for corner;

THENCE, North 03 DEGREES 49 MINUTES 45 SECONDS East a distance of 89.76 feet to a point for corner;

THENCE, North 34 DEGREES 28 MINUTES 33 SECONDS West a distance of 5.53 feet to a point for corner;

THENCE, North 55 DEGREES 51 MINUTES 35 SECONDS East a distance of 125.15 feet to a point for corner;

THENCE, North 34 DEGREES 08 MINUTES 25 SECONDS West a distance of 23.92 feet to a point for corner;

THENCE, North 34 DEGREES 31 MINUTES 13 SECONDS West a distance of 218.72 feet to a point for corner;

THENCE, North 48 DEGREES 00 MINUTES 52 SECONDS East a distance of 67.74 feet to a point for corner;

THENCE, North 41 DEGREES 59 MINUTES 08 SECONDS West a distance of 51.25 feet to a point for corner;

THENCE, North 00 DEGREES 34 MINUTES 46 SECONDS West a distance of 84.60 feet to a point for corner;

THENCE, North 46 DEGREES 16 MINUTES 40 SECONDS East a distance of 15.79 feet to a point for corner;

THENCE, North 03 DEGREES 43 MINUTES 20 SECONDS West a distance of 62.00 feet to a point for corner;

THENCE, North 40 DEGREES 40 MINUTES 35 SECONDS West a distance of 27.85 feet to a point for corner;

THENCE, South 49 DEGREES 19 MINUTES 25 SECONDS West a distance of 278.67 feet to a point for corner;

THENCE, South 89 DEGREES 17 MINUTES 15 SECONDS West a distance of 224.89 feet to a point for corner;

THENCE, South 89 DEGREES 17 MINUTES 15 SECONDS West a distance of 533.44 feet to a point for corner;

THENCE, North 00 DEGREES 42 MINUTES 45 SECONDS West a distance of 23.55 feet to a point for corner;

THENCE, North 09 DEGREES 59 MINUTES 29 SECONDS West a distance of 55.82 feet to a point for corner;

THENCE, North 00 DEGREES 26 MINUTES 33 SECONDS East a distance of 296.18 feet to a point for corner at the beginning of a curve to the left having a radius of 145.00', and a long chord bearing North 12 DEGREES 42 MINUTES 12 SECONDS West - 65.95 feet;

THENCE, with said curve an arc distance of 66.53 feet to a point for corner;

THENCE, North 00 DEGREES 26 MINUTES 48 SECONDS East a distance of 744.12 feet to a point for corner;

THENCE, North 00 DEGREES 04 MINUTES 05 SECONDS West a distance of 24.99 feet to a point for corner;

THENCE, South 89 DEGREES 10 MINUTES 22 SECONDS East a distance of 16.36 feet to a point for corner;

THENCE, South 89 DEGREES 10 MINUTES 22 SECONDS East a distance of 181.82 feet to a point for corner at the beginning of a curve to the right having a radius of 1000.00', and a long chord bearing North 08 DEGREES 22 MINUTES 18 SECONDS East - 110.88 feet;

THENCE, with said curve an arc distance of 110.94 feet to a point for corner;

THENCE, North 10 DEGREES 15 MINUTES 44 SECONDS East a distance of 31.46 feet to a point for corner at the beginning of a curve to the left having a radius of 704.43', and a long chord bearing North 04 DEGREES 20 MINUTES 20 SECONDS East - 113.59 feet;

THENCE, with said curve an arc distance of 113.71 feet to a point for corner;

THENCE, North 00 DEGREES 14 MINUTES 37 SECONDS East a distance of 266.55 feet to a point for corner;

THENCE, South 88 DEGREES 24 MINUTES 42 SECONDS West a distance of 1173.54 feet to a point for corner;

THENCE, North 32 DEGREES 00 MINUTES 24 SECONDS East a distance of 192.30 feet to a point for corner;

THENCE, North 32 DEGREES 59 MINUTES 29 SECONDS East a distance of 20.87 feet to a point for corner;

THENCE, North 32 DEGREES 59 MINUTES 29 SECONDS East a distance of 198.77 feet to a point for corner;

THENCE, North 31 DEGREES 22 MINUTES 49 SECONDS East a distance of 345.29 feet to a point for corner;

THENCE, North 32 DEGREES 00 MINUTES 24 SECONDS East a distance of 367.77 feet to a point for corner;

THENCE, North 89 DEGREES 50 MINUTES 45 SECONDS East a distance of 107.81 feet to a point for corner at the beginning of a curve to the left having a radius of 650.91', and a long chord bearing North 30 DEGREES 07 MINUTES 16 SECONDS West - 130.37 feet;

THENCE, with said curve an arc distance of 130.59 feet to a point for corner;

THENCE, North 54 DEGREES 07 MINUTES 30 SECONDS East a distance of 45.72 feet to a point for corner at the beginning of a curve to the right having a radius of 285.00', and a long chord bearing North 68 DEGREES 02 MINUTES 24 SECONDS East - 137.17 feet;

THENCE, with said curve an arc distance of 138.53 feet to a point for corner;

THENCE, North 03 DEGREES 41 MINUTES 21 SECONDS West a distance of 25.07 feet to a point for corner;

THENCE, North 07 DEGREES 43 MINUTES 43 SECONDS West a distance of 161.94 feet to a point for corner;

THENCE, North 79 DEGREES 25 MINUTES 16 SECONDS East a distance of 16.94 feet to a point for corner;

THENCE, North 89 DEGREES 45 MINUTES 00 SECONDS East a distance of 100.20 feet to a point for corner;

THENCE, North 00 DEGREES 26 MINUTES 42 SECONDS West a distance of 185.62 feet to a point for corner;

THENCE, North 89 DEGREES 45 MINUTES 00 SECONDS East a distance of 107.13 feet to a point for corner;

THENCE, North 00 DEGREES 25 MINUTES 07 SECONDS West a distance of 191.95 feet to a point for corner;

THENCE, South 89 DEGREES 54 MINUTES 36 SECONDS East a distance of 45.30 feet to a point for corner;

THENCE, North 35 DEGREES 13 MINUTES 54 SECONDS East a distance of 394.39 feet to a point for corner;

THENCE, North 32 DEGREES 13 MINUTES 02 SECONDS East a distance of 430.66 feet to a point for corner;

THENCE, North 36 DEGREES 16 MINUTES 47 SECONDS East a distance of 277.84 feet to a point for corner;

THENCE, North 14 DEGREES 00 MINUTES 58 SECONDS East a distance of 134.86 feet to a point for corner;

THENCE, North 89 DEGREES 53 MINUTES 42 SECONDS East a distance of 121.43 feet to a point for corner;

THENCE, North 00 DEGREES 06 MINUTES 18 SECONDS West a distance of 165.00 feet to a point for corner;

THENCE, North 00 DEGREES 06 MINUTES 18 SECONDS West a distance of 170.00 feet to a point for corner near the approximate centerline of Bartram Lane (50' R.O.W.);

THENCE, North 89 DEGREES 53 MINUTES 42 SECONDS East with said centerline a distance of 141.22 feet to a point for corner;

THENCE, North 00 DEGREES 06 MINUTES 18 SECONDS West a distance of 25.00 feet to a point for corner;

THENCE, North 00 DEGREES 22 MINUTES 53 SECONDS West a distance of 152.97 feet to a point for corner;

THENCE, North 88 DEGREES 29 MINUTES 59 SECONDS East a distance of 42.03 feet to a point for corner;

THENCE, North 01 DEGREES 15 MINUTES 55 SECONDS East a distance of 99.51 feet to a point for corner;

THENCE, North 89 DEGREES 40 MINUTES 07 SECONDS East a distance of 130.76 feet to a point for corner near the approximate centerline of Vines Court (50' R.O.W.;

THENCE, North 89 DEGREES 29 MINUTES 15 SECONDS East a distance of 25.11 feet to a point for corner;

THENCE, North 00 DEGREES 30 MINUTES 45 SECONDS West a distance of 221.34 feet to a point for corner;

THENCE, South 25 DEGREES 36 MINUTES 32 SECONDS East a distance of 58.94 feet to a point for corner;

THENCE, South 89 DEGREES 18 MINUTES 17 SECONDS East a distance of 136.25 feet to a point for corner;

THENCE, North 02 DEGREES 56 MINUTES 48 SECONDS West a distance of 20.54 feet to a point for corner;

THENCE, North 02 DEGREES 14 MINUTES 30 SECONDS West a distance of 168.41 feet to a point for corner;

THENCE, North 60 DEGREES 03 MINUTES 18 SECONDS West a distance of 49.56 feet to a point for corner;

THENCE, North 89 DEGREES 39 MINUTES 09 SECONDS East a distance of 176.34 feet to a point for corner;

THENCE, North 00 DEGREES 20 MINUTES 51 SECONDS West a distance of 25.00 feet to a point for corner;

THENCE, North 00 DEGREES 10 MINUTES 00 SECONDS West a distance of 165.73 feet to a point for corner;

THENCE, North 89 DEGREES 34 MINUTES 09 SECONDS East a distance of 136.20 feet to a point for corner;

THENCE, North 00 DEGREES 10 MINUTES 55 SECONDS West a distance of 18.26 feet to a point for corner;

THENCE, North 00 DEGREES 10 MINUTES 55 SECONDS West a distance of 101.52 feet to a point for corner;

THENCE, North 00 DEGREES 10 MINUTES 55 SECONDS West a distance of 100.14 feet to a point for corner;

THENCE, North 00 DEGREES 10 MINUTES 55 SECONDS West a distance of 100.09 feet to a point for corner;

THENCE, North 00 DEGREES 10 MINUTES 54 SECONDS West a distance of 35.44 feet to a point for corner at the beginning of a curve to the right having a radius of 300.00', and a long chord bearing North 05 DEGREES 29 MINUTES 54 SECONDS East - 56.97 feet;

THENCE, with said curve an arc distance of 57.06 feet to a point for corner;

THENCE, North 13 DEGREES 10 MINUTES 17 SECONDS East a distance of 23.29 feet to a point for corner;

THENCE, South 74 DEGREES 36 MINUTES 15 SECONDS East a distance of 58.08 feet to a point for corner;

THENCE, North 88 DEGREES 35 MINUTES 13 SECONDS East a distance of 194.35 feet to a point for corner;

THENCE, North 07 DEGREES 40 MINUTES 14 SECONDS East a distance of 39.81 feet to a point for corner;

THENCE, North 07 DEGREES 26 MINUTES 07 SECONDS East a distance of 60.44 feet to a point for corner;

THENCE, North 07 DEGREES 36 MINUTES 44 SECONDS East a distance of 60.96 feet to a point for corner;

THENCE, North 04 DEGREES 02 MINUTES 08 SECONDS West a distance of 40.63 feet to a point for corner;

THENCE, North 34 DEGREES 32 MINUTES 41 SECONDS East a distance of 12.06 feet to a point for corner;

THENCE, North 15 DEGREES 49 MINUTES 27 SECONDS East a distance of 106.26 feet to a point for corner;

THENCE, North 16 DEGREES 09 MINUTES 10 SECONDS East a distance of 110.58 feet to a point for corner;

THENCE, North 15 DEGREES 52 MINUTES 43 SECONDS East a distance of 112.50 feet to a point for corner;

THENCE, North 16 DEGREES 31 MINUTES 54 SECONDS East a distance of 96.22 feet to a point for corner;

THENCE, South 79 DEGREES 23 MINUTES 57 SECONDS East a distance of 197.68 feet to a point for corner near the approximate centerline of Reverchon Court (50' R.O.W.) at the beginning of a curve to the left having a radius of 750.00', and a long chord bearing North 05 DEGREES 06 MINUTES 37 SECONDS East - 97.46 feet;

THENCE, with said centerline and curve an arc distance of 97.53 feet to a point for corner;

THENCE, North 00 DEGREES 31 MINUTES 38 SECONDS East a distance of 22.45 feet to a point for corner;

THENCE, North 90 DEGREES 00 MINUTES 00 SECONDS East a distance of 5.98 feet to a point for corner;

THENCE, North 35 DEGREES 44 MINUTES 49 SECONDS East a distance of 181.04 feet to a point for corner;

THENCE, South 71 DEGREES 12 MINUTES 55 SECONDS East a distance of 19.84 feet to a point for corner;

THENCE, South 73 DEGREES 15 MINUTES 07 SECONDS East a distance of 92.25 feet to a point for corner;

THENCE, North 19 DEGREES 49 MINUTES 55 SECONDS East a distance of 377.24 feet to a point for corner;

THENCE, North 19 DEGREES 55 MINUTES 35 SECONDS East a distance of 208.12 feet to a 1/2 inch iron rod found for corner;

THENCE, North 15 DEGREES 49 MINUTES 48 SECONDS East a distance of 313.75 feet to a point for corner;

THENCE, South 88 DEGREES 21 MINUTES 41 SECONDS East a distance of 182.45 feet to a point for corner;

THENCE, North 00 DEGREES 00 MINUTES 20 SECONDS East a distance of 153.48 feet to a point for corner;

THENCE, North 00 DEGREES 00 MINUTES 20 SECONDS East a distance of 66.49 feet to a point for corner;

THENCE, South 89 DEGREES 13 MINUTES 54 SECONDS East a distance of 125.09 feet to a point for corner;

THENCE, North 00 DEGREES 16 MINUTES 30 SECONDS West a distance of 133.78 feet to a point for corner;

THENCE, North 31 DEGREES 24 MINUTES 58 SECONDS East a distance of 609.39 feet to a point for corner;

THENCE, North 21 DEGREES 56 MINUTES 09 SECONDS East a distance of 325.73 feet to a point for corner;

THENCE, North 90 DEGREES 00 MINUTES 00 SECONDS East a distance of 10.65 feet to a point for corner;

THENCE, South 00 DEGREES 00 MINUTES 00 SECONDS East a distance of 7.50 feet to a point for corner;

THENCE, South 00 DEGREES 00 MINUTES 00 SECONDS East a distance of 21.17 feet to a point for corner;

THENCE, North 89 DEGREES 58 MINUTES 08 SECONDS East a distance of 4.92 feet to a point for corner;

THENCE, South 00 DEGREES 12 MINUTES 43 SECONDS East a distance of 7.99 feet to a point for corner;

THENCE, North 89 DEGREES 35 MINUTES 07 SECONDS East a distance of 2.00 feet to a point for corner;

THENCE, South 07 DEGREES 10 MINUTES 40 SECONDS East a distance of 1401.66 feet to a point for corner;

THENCE, South 06 DEGREES 30 MINUTES 43 SECONDS East a distance of 621.59 feet to a point for corner;

THENCE, South 06 DEGREES 37 MINUTES 24 SECONDS East a distance of 387.29 feet to a point for corner;

THENCE, South 07 DEGREES 28 MINUTES 48 SECONDS East a distance of 149.46 feet to a point for corner;

THENCE, South 06 DEGREES 40 MINUTES 27 SECONDS East a distance of 263.26 feet to a point for corner;

THENCE, South 06 DEGREES 40 MINUTES 27 SECONDS East a distance of 200.71 feet to a point for corner;

THENCE, South 05 DEGREES 54 MINUTES 36 SECONDS East a distance of 212.41 feet to a point for corner;

THENCE, South 06 DEGREES 37 MINUTES 24 SECONDS East a distance of 200.73 feet to a point for corner;

THENCE, South 06 DEGREES 37 MINUTES 24 SECONDS East a distance of 203.17 feet to a point for corner;

THENCE, North 89 DEGREES 58 MINUTES 58 SECONDS East a distance of 47.18 feet to a point for corner;

THENCE, North 89 DEGREES 33 MINUTES 55 SECONDS East a distance of 28.63 feet to a point for corner;

THENCE, South 00 DEGREES 11 MINUTES 35 SECONDS East a distance of 309.17 feet to a point for corner;

THENCE, South 00 DEGREES 14 MINUTES 47 SECONDS West a distance of 287.17 feet to a point for corner at the beginning of a curve to the left having a radius of 471.93', and a long chord bearing South 22 DEGREES 22 MINUTES 24 SECONDS East - 209.44 feet;

THENCE, with said curve an arc distance of 211.19 feet to a point for corner;

THENCE, South 41 DEGREES 55 MINUTES 28 SECONDS East a distance of 144.56 feet to a point for corner in the north right-of-way line of said McDonwell Road;

THENCE, South 89 DEGREES 42 MINUTES 20 SECONDS West with said right-of-way line a distance of 138.11 feet to a point for corner;

THENCE, South 89 DEGREES 42 MINUTES 20 SECONDS West a distance of 76.67 feet to a point for corner;

THENCE, South 00 DEGREES 17 MINUTES 40 SECONDS East a distance of 34.40 feet to a point for corner;

THENCE, South 09 DEGREES 03 MINUTES 27 SECONDS East a distance of 226.35 feet to a point for corner;

THENCE, South 08 DEGREES 59 MINUTES 20 SECONDS East a distance of 196.21 feet to a point for corner;

THENCE, South 08 DEGREES 57 MINUTES 50 SECONDS East a distance of 99.87 feet to a point for corner;

THENCE, South 09 DEGREES 04 MINUTES 03 SECONDS East a distance of 248.27 feet to a point for corner;

THENCE, South 03 DEGREES 40 MINUTES 05 SECONDS East a distance of 62.24 feet to a point for corner;

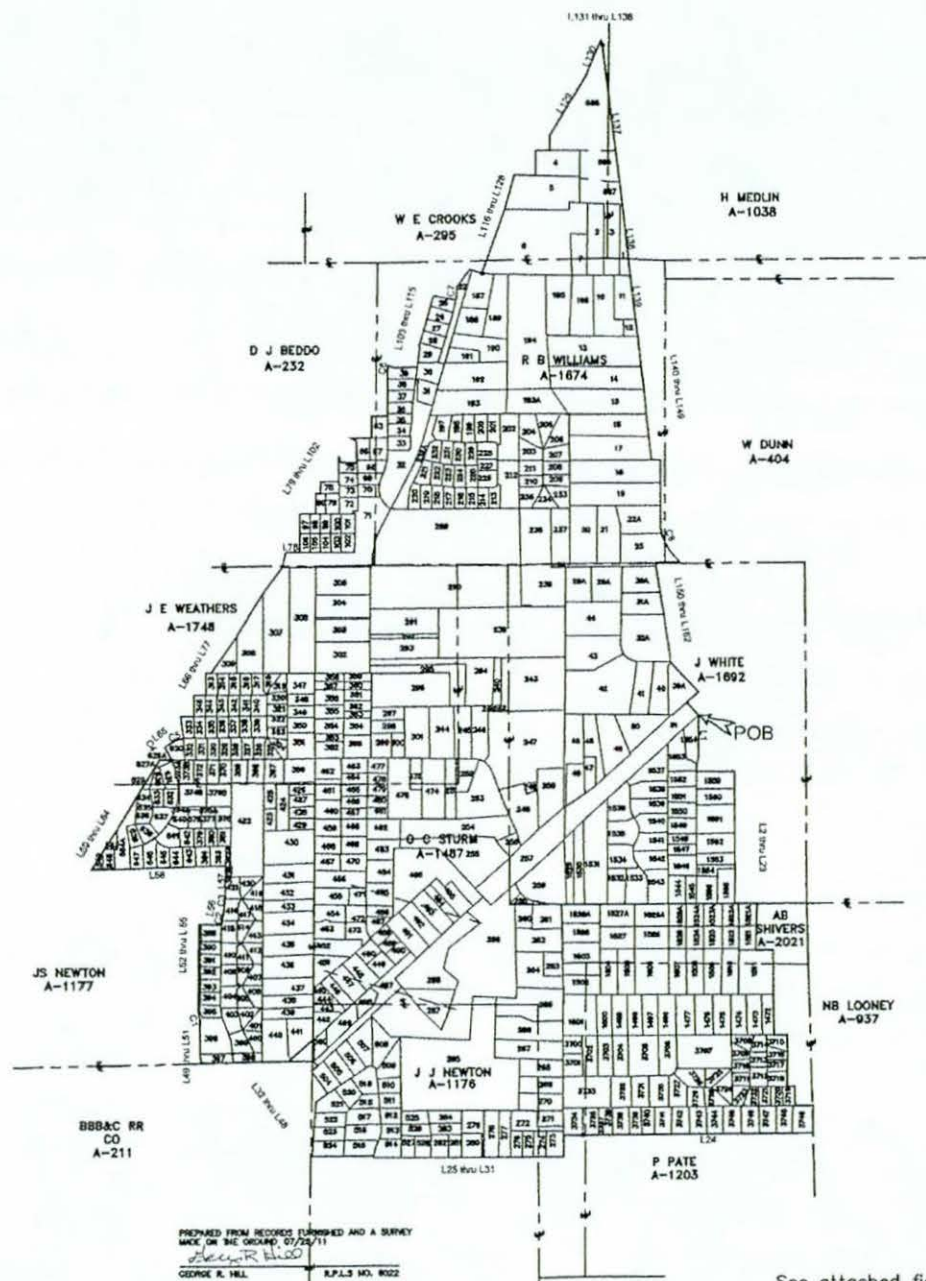
THENCE, South 45 DEGREES 09 MINUTES 27 SECONDS East a distance of 61.52 feet to a point for corner;

THENCE, South 43 DEGREES 05 MINUTES 17 SECONDS East a distance of 301.26 feet to a point for corner;

THENCE, South 48 DEGREES 15 MINUTES 49 SECONDS West a distance of 135.71 feet to a point for corner;

THENCE, South 41 DEGREES 44 MINUTES 11 SECONDS East a distance of 152.30 feet to the POINT OF BEGINNING and containing some 702.039 acres of land.

Seatings are subject to NADOT Grid, Open Canal Zone, Local State Phone District/Seating.



See attached field notes.


Project No. 80740 1H-RNC--Unit Designation 600 07-25-11

SCALE 1"=600'
DWN: WED/GRH
DATE: 07-25-11

TITAN OPERATING, LLC
TRINITY D UNIT DESIGNATION

Tarrant County, Texas

SHEET No.
1 of 1

 **Sempro Surveying Inc.**
3000 S. MAIN ST. FORT WORTH, TX 76110-4278
TEL: (817) 926-7878 FAX: (817) 926-7878
SPS-SURV-ENG-DRAFTING-PLANNING-CONSULTING Copyright 2011

Original Scale : 1" = 600




Graphic Scale in Feet

[illegible][illegible]

Project No. 8874D-Trinity Unit D 1H-RUD (07-25-11)

Titan Operating, LLC
Trinity D Unit Designation Plat

SHEET No
3 of 3

 **Sampco Surveying Inc.**
3208 S. MAIN ST. FORT WORTH, TX 76110-4278
TEL: (817) 928-7876 FAX: (817) 928-7878
Copyright 2011

Tract No.	Mineral Owner	Acres
1	OPAL JO AND CONNIE JO MCBROOM	0.800
2	CINDY D PAGEL	2.011
3	Open	
4	EUGENE B AND JUDITH A THOMASON	1.997
5	STEPHEN TERRELL AND BROOKE A MOOSE	4.023
6	JAMES D AND PATRICIA M LAFFERTY	9.743
7	R SCOTT AND MARY BETH MILLER	1.156
8-9	Not Used	0.000
10	Tom Risley, a single man	2.434
11	Carol Ann Gentry	1.435
12	Michael J. Abeyta and wife Shirley	0.377
13	Howard H. Brown	4.821
14	Joe Spurlock, II and wife, Cheri Lyn Spurlock	3.629
15	Gade, Michael J Etux Regina C	3.652
16	McCormack, Bobby Jack	3.024
17	Roybal, Robert E. Etux Judy Lynn	3.352
18	Jennifer A. Scott etux David A. Scott	3.609
19	Harold C. Ledbetter and Sheryll L. Ledbetter	3.577
20	John H. Mitchell and spouse, Lisa G. Mitchell	2.733
21	Malinda A. Warden	2.293
22	Goodacre Ltd Prtnshp	1.109
22A	Michael Van Burkham	2.054
23	Mark J. Cameron, a single person	2.484
24	State of Texas per Lisa Morrow 6/06/11	0.626
25	Nicholson, Lonnie Etux Dana	0.484
26	Schroeder, Wayne K	0.523
27	Billargeon, Robert Jr Etux Ann	0.513
28	Jason L. & Erica J. Rasmusson	0.496
28A	TOM CURTIS AND CAROL ABEL CAMPBELL	1.582
29	Glancy, William B Etux Angela	0.634
29A	KEATH E AND JANE J HANCE	1.851
30	Randal & Kathy Ivey	0.821
30A	BRET A AND MARIANNE T ADKINS	1.667
31	Guy S. Benedict et ux LuJean Benedict	0.711
31A	PHILIP A AND RUTH MARSTELLER	1.546
32	Goodacre Ltd Prtnshp	3.705
32A	THEODORE WILLIAM AND LAURIE MARTIN BENESKI	3.648
33	OPEN	
34	Henderson, Ronald L Etux Susan	0.510
35	Kramer Construction Group	0.421
36	Kramer Construction Group	0.502
37	Kramer Construction Group	0.528
38	Kramer Construction Group	0.551
39	Lahoda Group Inc	0.583
39A	PAUL A AND PATRICIA R MARTIN	1.596
40	Todd Norwood, a married person	1.580
41	Drew M. Diaz and Sophie T. Diaz, husband and wife	1.669
42	6408 Cutter Ridge Holdings	5.886
43	Douglas Michael McRae and Melissa Ross McRae	3.009
44	Stanley D. Cook and wife, Barbara Jean Cook	3.197
45	Scott Burnett and Rachel Whittlesey	1.876
46	Scott Burnett and Rachel Whittlesey	1.109
47	Labrecque Family Limited Partnership	0.653
48	Jimmy Labrecque and wife, Tiffany Labrecque	1.468
49	Kenneth R. Darrow and wife, Cheryl A. Darrow	2.262
50	Gary Friedman and Kathy Friedman	1.921
51	Regional Rail ROW Co	5.584
52-62	Not Used	0.000
63	Open	
64-65	Not Used	0.000
66	Gary & Alexia Grantl&	0.531

67	R&all J. Moore & Brenda S. Moore	0.671
68	Kramer Construction Group	0.623
69	Kramer Construction Group	0.471
70	Hongola, Michael Etux Kathleen	0.452
71	Goodacre Ltd Prtnshp	4.610
72	Vest, R&y J Etux Kristine V	0.521
73	Kramer Construction Group	0.377
74	Renfro, Billy W Etux Angela M	0.427
75	Bolton, John L Etux Carolyn J	0.352
76-77	Not Used	
78	TRS Custom Homes	0.358
79	Kramer Construction Group	0.479
80	JOHN HORN	0.349
81-96	Not Used	0.000
97	Open	
98	James Swanson	0.351
99	Nagao, Blaine Etux Sharon	0.351
100	Thompson, Ann & Stephen	0.351
101	Perdue, Mary	0.470
102	Vest, R&y J Etux Kristine V	0.452
103	Open	
104	Weikel, Allen F Etux Bonnie S	0.341
105	Korkmas, Frederick J Etux Rita	0.341
106	McCarthy, Julie K	0.341
107-186	Not Used	0.000
187	Harry A. Dyck and wife, Estha Scarbrough Dyck	1.552
188	Terry Dorris and Kathryn Dorris	1.338
189	Jane Annette Wood	2.237
190	James A. Linn and wife, Judith T. Linn	1.885
191	Daniel T. Linn	0.766
192	Robert B. Wai and Shelby Labey Wai, husband and wife	3.250
193	Lindsey, John W Etux Melissa	3.110
193A	Gade, Michael J Etux Regina C	2.271
194	David W. Stringer and Charla Stringer	7.804
195	Michele Johnson	2.402
196	Michele Johnson	2.438
197	Martin Read and Diana Read	0.662
198	Mark E. Brooks and Rita M. Brooks	0.596
199	Ricky J. Pickle and Teri L. Pickle	0.613
200	David T. Larsen, a single person	0.630
201	John J. Famiglio and Kendra C. Famiglio	0.647
202	Oakbrook Hills Maintenance Association, Inc.	1.600
203	Michael A Herzog and Zemyra J. Herzog	0.716
204	Barry Martines and Christy Martines	1.007
205	Patrick Heenan	0.771
206	Mark A. Johann & Melissa B. Johann	0.950
207	Barbara Duke Connolly	0.692
208	Mustafa M. & Subuhi N. Husain	0.615
209	Victor J. Dupuy, II & Lajaynes H. Dupuy	0.540
210	Michael L. Moore and Bonnie Moore	0.470
211	Peggy Young and husband, Bill Young	0.633
212	Oakbrook Hills Maintenance Association, Inc.	1.680
213	Freddie Gage and wife, Susan Gage	0.441
214	Roger S. Manny and Lea B. Manny	0.427
215	Christopher C. Cobb and wife, Melanie S. Cobb	0.429
216	Karen M. Long and spouse, T. Bryan Long	0.431
217	Gregory P. Hanno and wife, Katherine O. Hanno	0.445
218	Wendy Susan Diddell and Dean William Diddell	0.468
219	Scott B. Laver and Ruth Anne Laver	0.485
220	David J. Workman and Laura L. Workman	0.500
221	George E. Reich and Mary Lynn Reich	0.556

222	Marc A. Hanna and spouse, Libba M. Hanna	0.453
223	Richard L. McDonald and wife, Yvonne H. McDonald	0.440
224	Allen D. Bealmear and wife, Christina L. Bealmear	0.466
225	John M. Kampine and Stephanie A. Kampine	0.445
226	David S. Groves and Nancy L. Groves	0.597
227	Paul O & Helen Koether	0.415
228	Gerard E. McCarthy and wife, Teresa L. McCarthy	0.602
229	Michael C. Shircliff and spouse, Sara J. Shircliff	0.496
230	Wayne A. Irwin and wife, Lori A. Irwin	0.502
231	Michael J. Clark and Denise A. Clarke	0.474
232	John P. Harvell and Beth P. Harvell	0.530
232A	OAKBROOK HILLS MAINTENANCE ASSOCIATION INC	1.477
233	Charles A. Coleman	0.705
234	Robert E. Fortier	0.547
235	John Larson & Gloria Larson	0.697
236	OPEN	
237	Jeffrey C. Kissell & Starr E. Kissell	1.782
238	Jerry D. Nanson & Marianna Nanson	3.205
239	Greystone Manor, LP, a Del. Ltd Part.	10.851
240	Greystone Manor, LP, a Del. Ltd Part.	0.638
241	Daniel A. & Julianna J. Garrison	0.042
242	Greystone Manor, LP, a Del. Ltd Part.	0.097
243	Greystone Manor, LP, a Del. Ltd Part.	5.992
244	Jeremy Blythe, a single person	2.318
245	Harold W. Stewart & Pamela A. Stewart	1.571
246	Marilyn S. Aldridge	1.609
247	Keith Hutton & Missy Hutton	8.988
248	William B. & Juanita Cadenhead	2.579
249	William R. & Juanita Cadenhead	0.197
250	John Kampine & Stephanie Kampine	2.239
251	Edward Gino Dodson	1.201
252	Joseph S. & Naomi R. Jedrusiak	0.999
253	H. Darryl Heath & Bettye S. Heath	3.285
254	Robert Perry et ux Frances J. Perry	3.859
255	Thomas Affinity Group, LLC	4.624
256	Macedonio, Jr. & Janie Gracia	0.582
257	UPRR	4.600
258	City of Colleyville	0.219
259	City of Colleyville	3.398
260	Lisa Garrison	0.740
261	John H. Ladd & Barbara Jean Ladd	1.326
262	Kramer-McCrary Development, L.P.	1.932
263	Buford D. & Barbara J. Gotcher	0.806
264	Bertie A. Rimmer	2.158
265	Kramer-McCrary Development, L.P.	3.285
266	Jeffrey D. Moffett & Sheri A. Moffett	2.524
267	Lisa Garrison	2.212
268	XTO Energy	1.307
269	Bruce L. Tanner & Vicki Tanner	1.306
270	XTO Energy	1.328
271	Rachel L. Buckley	0.720
272	Robert George & Tammy George	1.130
273	Jerry Lammons	0.795
274	Debra S. Barnes & William D. Barnes	0.579
275	Thomas B. Kovatovich	0.521
276	Arlie L. Burtin & Violet M. Burtin	0.539
277	Cheryl Ann Francis	0.981
278	Ronald Marcus & Janice Barlow	1.209
279	Wesley O. & Hanet G. McDaniel	1.025
280	Wesley O. & Hanet G. McDaniel	0.861
281	Craig Thomas Ingram and Nila	0.531
282	Robert L. Cash, Jr. & Claudia W. Cash	0.707

283	Thai V. Tran & Ha T. Hoang	0.638
284	Frederick C. Tate & Jill M. Tate	0.735
285	McCrary, Marcus R Etux Stacy	15.890
286	Coley, Needham E Etux Lila	15.335
287	Luminant Mineral Development Co. LLC	1.945
288	Luminant Mineral Development Co. LLC	4.335
289	Douglas C. Clark and wife, Mary G. Clark	14.121
290	Douglas C. Clark and wife, Mary Gay Clark	11.026
291	Greystone Manor, LP, a Delaware Limited Partnership	2.918
292	Greystone Manor, LP, a Delaware Limited Partnership	0.500
293	Bill M. Adams and wife, Valerie K. Adams	2.435
294	Daniel A. Garrison and wife, Julianna J. Garrison	3.370
295	Daniel A. Garrison and wife, Julianna J. Garrison	2.361
296	Daniel A. Garrison and wife, Julianna J. Garrison	4.583
297	Chad Markle and Desiree Markle	0.757
298	Mary Ellen Kelly	0.759
299	Charlie Simmons and wife, Linda Simmons	0.875
300	Alfred O. Grab and wife, Janis D. Grab	0.570
301	R. W. Hyde and Robbin L. Hyde, husband and wife	2.243
302	John M. Burks and wife, Monica M. Burks	2.972
303	Jefferey J. B & Diane S. Brundage	2.163
304	DAN BRASWELL	2.177
305	Mickey A. Harris	2.626
306	Mark A. Watson & Mary H. Watson	4.810
307	Moss, William H Etux Ann M	4.341
308	Juan Bartolomei & Nicole Bartolomei	2.650
309	CARTER AND YVONNE SELF HATTON	0.838
310-312	Not Used	0.000
313	Bennie W. Wasson & Betty L. Wasson	0.440
314	Dean Hancock & Barbara Hancock	0.437
315	Melissa A. Johnson, a single person	0.437
316	Marshall L. Wright & Cheryl A. Parks	0.432
317	Keith Laird & Carol K. Laird	0.447
318	Kevin T. Vermillon & Lee T. Vermillon	0.373
319	William S. Charters & Linda A. Charters	0.430
320	Michael M. Barrett & Barbara J. Barrett	0.412
321	June R. & Thomas M. Shrewsbury	0.401
322	Nanette M. Love & Michael Love	0.398
323	R&all B. Lipe & Linda M. Lipe	0.397
324	Doug Gray & Susan Gray	0.426
325	Jeffry Harper & Jennifer Harper	0.384
326	Michael J. & Nancy M. Mendoza	0.453
327	Larry T. Lewis & Patricia Ann Lewis	0.446
328	Sean Hunter Stolz & Nancy C. Stolz	0.435
329	Gene C. Orr & Jennifer L. Orr	0.453
330	Hedieh Davanloo & Ali A. Davanloo	0.450
331	Peter Lopez & Cherie Lopez	0.442
332	Conrad L, II & Susan Carol Lohoefer	0.473
333	Gregg Hansen & Sara Hansen	0.450
334	John C. Flood & Susan E. Flood	0.427
335	Ralph David & Lorraine LaRovere	0.427
336	Henderson Rovable Trust	0.423
337	Francis L. & Patricia A Reda	0.425
338	David M. Brennan & Wife Lisa A	0.426
339	Maclyn F. & Carol L. Harrison	0.597
340	Charlotte Keany & John Keany	0.596
341	Emily D. & James H. McKnight, III	0.427
342	Kevin Gorman & Julie Gorman	0.427
343	Bradly K. & Ellen K. Delong	0.427
344	Lewis Revocable Living Agreement	0.428

345	&rew L. Pryor & Amy D. Pryor	0.427
346	Not Used	0.000
347	Harold W. Cline & Bobbie L. Cline	1.012
348	Jason R. Chlad	0.570
349	Crystal L. Johnson & Evelyn E. Martinez	0.560
350	Cameron Potter, et ux Carrie Potter	0.757
351	Copenhaver Family Trust	1.262
352	Bennett Cepak and Kathleen Cepak	0.845
353	James P. & Janette M. Cormier	0.360
354	Jeff A. Polk & Brittany Polk	0.772
355	Doris Irene Gray	0.669
356	Arlin Blocker & Dorothy Blocker	0.791
357	Arlan & Dorothy J. Blocker	0.430
358	OPEN	
359	Nancy Carleen Hofmann	0.407
360	Kimberly A. Walton	0.393
361	Mark A. Sweazey	0.512
362	Cory & Mecca Roberts	0.506
363	Kevin J. Doody	0.338
364	Dreiling Realty, L.L.C.	0.794
365	John M. Dreiling	1.125
366	John R. & Regina A. Hofmann	1.258
367	Mark Plorin & Susan Plorin	0.798
368	Wallace S. Leavelle	0.698
369	Thomas R. Fox & Sue P. Fox	0.640
370	Steven Way & Amy Way	0.522
371	The Helms Family Trust	0.503
372	Clifford L. Richhart	0.539
373	Not Used	0.000
373A	Don E. Jackson and wife Billie	
373B	Carla Bell & Samuel Palacios	0.553
374	Not Used	0.000
374A	Don E. Jackson and wife Billie	
374B	Walter Idol Small	1.103
375	Not Used	0.000
375A	Don E. Jackson and wife Billie	
375B	Daniel P. & Jennifer Ann Lapier	1.006
376	Don E. Jackson and wife Billie	
377	Don E. Jackson and wife Billie	
378	Don E. Jackson and wife Billie	
379	Don E. Jackson and wife Billie	
380	Don E. Jackson and wife Billie	
381	Don E. Jackson and wife Billie	
382	Not Used	
382A	Don E. Jackson and wife Billie	
382B	Rem Park H.A., INC.	0.104
383	Don E. Jackson and wife Billie	
384	Don E. Jackson and wife Billie	
385-388	Not Used	0.000
389	Michael Cousins, & Dana Cousins	0.599
390	James P. & Kathleen M. Pritzlaff	0.460
391	Scott E. & Rebecca L. Schondau	0.457
392	Larry D. Owens & Nancy C. Owens	0.446
393	Rick F. Hoag & Linda S. Hoag	0.461
394	Steven K. Lewis & Kaye L. Lewis	0.455
395	Mehdi Moti	0.452
396	Rem Park H. A., Inc.	2.099
397	Rem Park H. A., Inc.	0.519
398	Rem Park H.A., Inc.	0.478
399	Barbara H. Stasik & David A. Stasik	0.650
400	Charles Hogan & Julie M. Arguello	0.515
401	Kenneth Myers	0.426

402	Mark E. Raile & Crystal L. Raile	0.477
403	Leslie W. & Heidemarie H. Brown	0.703
404	Hani Joakim & Luisa Damiani	0.642
405	Robert B. Northcutt	0.410
406	Charles L. & Lynda S. Finney	0.543
407	Howard Sewell & Lisa Sewell	0.544
408	Paolo Phan & Anh N. Phan	0.411
409	Calvin & Rebecca Boydston	0.631
410	Alfredo Perales & Cinde C. Perales	0.612
411	Robert C. Kent & Danna A. Kent	0.402
412	Richard J. Heppenstall	0.550
413	Dennis P. Healy & Sh&a J. Healy	0.573
414	Albert Rossi & Dara Williams-Rossi	0.421
415	Charles Harvell & Diane Harvell	0.624
416	John S. Cochran & Dawn S. Cochran	0.579
417	Rick J. & Beverly B. Esselbach	0.395
418	Hampton Family 2004 Trust	0.503
419	Mitzi Camp Family Trust	0.455
420	Anthony Tipton	0.476
421	Richard D. & Stacey Stephenson	0.573
422	Gregory S. & Rhonda D. Simpson	5.368
423	Guy C. Church & Laura A. Churh	0.476
424	Brenda Kay Loynachan	1.062
425	Guy C. Church & Laura A. Church	0.549
426	Theresa M. & Thomas M. Wolfe	0.553
427	Michelle T. Hirsch	0.554
428	Eddie Otto & Joanne N. Livingston	0.504
429	John Orval Gaston & Carolyn Gaston	0.512
430	Marion M. Van Deventer	3.003
431	Paula D. Hester and Charles Baudrau	1.686
432	Tracey C. Smith and husband, James A. Smith	1.501
433	Gay Frances Bearden	1.093
434	Steven T. Davis and spouse Judith L. Davis	1.989
435	David Michael Mullins	1.929
436	Thomas J. Middaugh and Cari L. Middaughfe	1.979
437	Joe Stephens and spouse, Judy Stephens	1.532
438	Patricia Kiddoo Bullock and Jon R. Bullock	1.140
439	Tracy Miller and Johnna Miller	0.963
440	Robert Braun and Shannon Braun	1.889
441	Robert G. Montgomery and Carol Montgomery	1.466
442	Shanley, James Etux Brenda	0.728
443	Earl D. Region and wife, Oleta L. Region	0.530
444	J. D. Elkins and wife, Melissa Elkins	0.305
445	Loren Pelton	0.191
446	Linda Gillham	0.757
447	Ashraf Z. Ishak and wife, Irene N. Ishak	1.100
448	Robert M. Younggreen and S. Alison Younggreen	1.100
449	John F. Sullivan and spouse, Sherry A. Sullivan	0.703
450	John F. Sullivan and spouse, Sherry A. Sullivan	0.585
451	Gregory B. Price and Theresa A. Provenza	1.079
452	Joseph Bromley and wife, Nancy J. Bromley	1.319
453	Harnett, Jack C Etux Vicki J	0.966
454	Jason Patrick Hall and Joshua Brian Hall	0.928
455	Marshall Thrasher and wife, Dianne Thrasher	1.036
456	John P. Bennett and wife, Wanda L. Bennett	1.563
457	Terry W. Brabon and wife, Julie A. Brabon	0.763
458	Terry W. Brabon and wife, Julie A. Brabon	0.817
459	Kelly D. Minor	0.786
460	Keri K. Davis	0.872
461	John Molovich and Regina A. Hofmann	0.958
462	Gerard W. Bradley and wife, Penny M. Bradley	0.949
463	Gridiron Realty, LLC	0.693

464	John Davis Farris	0.521
465	Charles R. Dominy and Mary B. Brewer	0.520
466	Timothy B. Perkins and Amber D. Perkins	0.532
467	Arvell M. Tate, Jr. and Elaine Tate	0.499
468	George William Barnett	0.776
469	Dean W. Schaefer, a single person	0.794
470	John Ramage and spouse, Linda Ramage	0.786
471	Walter Kidd and wife, Bonnie Kidd	0.525
472	Royal Kingdom Group, LLC, a Texas limited liability company	0.618
473	Kingdom, Inc.	0.717
474	John Bateson and wife, Sharon Bateson	2.399
475	Vergie Esther Fitzgerald and Jackie Lee Fitzgerald	0.658
476	Bobby J. Fitzgerald	2.962
477	Ruth Mildred Hennig	0.530
478	James A. Dossey and wife, Lynne E. Dossey	0.401
479	Jeffrey S. Moschel and Jennifer L. Moschel, husband and wife	0.405
480	Henry L. Barry, husband and Tamara B. Barry, wife	0.405
481	Christopher B & Sherry L Day	0.408
482	Alice Jamie Carmack	1.165
483	Thomas W. Lisle	1.047
484	Jonathan K. Stout and wife, Carleen O. Stout	1.057
485	Harold Durward Thomas and wife, Betty Joyce Thomas	1.078
486	Mary Belinda Lewis Sellers	0.525
487	Steven D. Martin and Luka Martin, husband and wife	0.533
488	Russell Wayne Walker and wife, Sharon Lee Walker	0.411
489	Ann-Nita Pearl Hall and husband, Joe C. Hall	0.405
490	Jerry W. Graves & Dorinda K. Graves	0.537
491	Belinda Sellers & Frank D. Sellers	1.420
492	John C. Pace & Diane J. Pace	1.334
493	Mary Ann Branum	1.377
494	Donald A. Dixon & Angela P. Floyd	0.720
495	Corinne Louise Bouas	1.186
496	2 Horse, Ltd., a Texas limited partnership	5.405
497	Luminant Mineral Development Co LLC	2.378
498	Luminant Mineral Development Company LLC	0.638
499	Luminant Mineral Development Company LLC	1.110
500	Luminant Mineral Development Company LLC	0.473
501-503	Not Used	0.000
504	Daniel R. Evans	0.796
505	Carol Ann Vaca	0.877
506	John G. Martin	0.820
507	Ethel Allene Deuson	1.284
508	Bob Bradshaw & Judieth Bradshaw	1.224
509	William Ben Utley, III & Mary Utley	1.013
510	Stephen P. & Carleen W. Nemergut	0.621
511	Troy C. French & Vonolia J. French	0.580
512	Walter J. & Carol C. Devereaux	0.575
513	Troy T. Lane & Joann Lane	0.531
514	Grant S. Puckett	0.819
515	Kevin D. Smith	0.861
516	Larry V. & Patricia A. Edwards	0.986
517	Max Alan Mims, Jr. & Stephanie M. Mims	0.944
518	Edward Thomas Jr. & Robin S. Schlich	0.589
519	Paige Brown	0.921
520	Billy Homer & Martha Lynn Shipp	0.750
521	Gerald Wayne Null	0.908
522	Edward John & Susan Hoffmann	0.772
523	Michael D. & Janet R. Buckman	0.753
524	Allen A. Brimer	0.814
525	Douglas M. & Ellen K. Boston	0.634

526	Revvie A. Green & Carolyn Lee Green	0.581
527	Sarah Hodges & J. Steve Hodges	0.534
528	Orliss Stennis & Martha Stennis	0.609
529-582	Not Used	0.000
583	Don E. Jackson and wife Billie	0.211
584A	Don E. Jackson and wife Billie	1.469
585-619	Not Used	0.000
620	Jack Millisor & Judy Millisor	0.547
621-626	Not Used	0.000
626A	Don E. Jackson and wife Billie	0.105
627	Not Used	
627A	Don E. Jackson and wife Billie	0.014
628	Not Used	0.000
629	Don E. Jackson and wife Billie	0.149
630	Don E. Jackson and wife Billie	0.384
631	Don E. Jackson and wife Billie	0.642
632	Don E. Jackson and wife Billie	0.459
633	Don E. Jackson and wife Billie	0.380
634	Don E. Jackson and wife Billie	0.373
635	Don E. Jackson and wife Billie	0.107
636	Don E. Jackson and wife Billie	0.401
637	Don E. Jackson and wife Billie	0.792
638	Don E. Jackson and wife Billie	0.506
639	Don E. Jackson and wife Billie	0.441
640	Don E. Jackson and wife Billie	0.509
641	Don E. Jackson and wife Billie	0.724
642	Don E. Jackson and wife Billie	0.450
643	Don E. Jackson and wife Billie	0.461
644	Don E. Jackson and wife Billie	0.462
645	Don E. Jackson and wife Billie	0.518
646	Don E. Jackson and wife Billie	0.632
647	Don E. Jackson and wife Billie	0.504
648	Don E. Jackson and wife Billie	0.369
649	Don E. Jackson and wife Billie	0.156
650-684	Not Used	0.000
685	TRINITY CHRISTIAN CENTER OF SANTA ANA INC	6.724
686	TRINITY CHRISTIAN CENTER OF SANTA ANA	1.955
687	THOMAS J AND ROSEMARY M FITCH	1.656
688-1471	Not Used	0.000
1472	Craig Leon Hodges and wife, Janis Lynne Hodges	0.827
1473	Sarinder M. Chhabra and Amita W. Chhabra	1.098
1474	Sarinder M. Chhabra and Amita W. Chhabra	1.090
1475	Paul E. McGrath, etux Kimberly S. McGrath	1.275
1476	Sheila A. Cross and Randall J. Cross	1.272
1477	Claire Louise Maier	1.329
1778-1495	Not Used	0.000
1496	Marion Jenkins, and wife, Mildred G. Jenkins	1.335
1497	Michael De Jong and Michele K. De Jong	1.077
1498	John Paul Burnett and wife Christine	1.077
1499	O'Regan, Brian	1.078
1500	Brian O'Regan nad Kristen	1.076
1501	David E. Bristol and Tracy Sterling Bristol	2.373
1502	Jo Etta Baker Feaster and Michael Feaster	1.263
1503	Helen B. Lear	2.142
1504	Harry Lee Rimmer, III., and Pegeen Rimmer	1.399
1505	John M. Childress and Christina M. Childress	1.400
1506	James T. Gleason and Marcella Gleason	2.778
1507	Tim A. Edwards	1.420
1508	David M. Cleff and Lisa S. Cleff	1.400
1509	Bobby E. Davis	1.409
1510	Roger A. Wallace and Rhonda S. Wallace	1.389
1511	The Ninell Dansby Living Trust	2.690

1512-1520		
1521	Jason R. Elms and wife, Shannon Elms	0.719
1521A	State of Texas	0.719
1522	Stephan D. Gable, Jr.	0.673
1522A	State of Texas	0.673
1523	Madelyn Norville, F.K.A. Madelyn Gardner	0.720
1523A	State of Texas	0.720
1524	William D. Lothrop and wife, Beverly L. Lothrop	0.687
1524A	State of Texas	0.687
1525	Karl J. Cama and Janice C. Cama	0.689
1525A	State of Texas	0.689
1526	Jeffrey S. Vanderpool, and Theresa	1.362
1526A	State of Texas	1.362
1527	Garry L. Quinn and Helen J. Quinn	1.363
1527A	State of Texas	1.363
1528	Kegun Jiang	1.268
1528A	State of Texas	1.268
1529	Kevin Doody	1.103
1530	Kevin Doody and wife, Kathy Doody	1.372
1531	Kevin Doody and wife, Kathy Doody	3.918
1532	Steven Craig Minyard and Jeannie D. Minyard	1.116
1533	Don Taylor Homes, Ltd.	1.346
1534	James M. Gulizia and spouse, Julie A. Gulizia	1.123
1535	Angelo J. Lombardi and Lori Lombardi	1.249
1536	Berry Construction, Inc.	1.282
1537	Jeffrey Embrey, and spouse, Patricia Embrey	1.467
1538	John A. Walters, and wife, Annette R. Walters	1.075
1539	Valero Realty, LTD, a Texas limited partnership	1.020
1540	Open	
1541	Jason Rasmusson and wife Erica	1.027
1542	Gary J. Felten and Susan Felten	1.067
1543	Open	
1544	Larry Yaffa, a single person	0.898
1545	Billy G. Stephens and Dinah H	0.547
1546	James W. Pine, a single person	1.059
1547	Margaret M. Love, and Kevin D. Love	0.533
1548	Young Revocable Trust	0.536
1549	Mohanchand Koduri, a married person	0.804
1550	Christine Jane Combs	0.779
1551	Jennifer Spidle	0.810
1552	Thomas J. Panno and spouse, Stacy Panno	0.767
1553	C.L. Madden, III and Ruth Ann Madden	1.315
1554	Thomas J. Panno and spouse, Stacy Panno	0.944
1555-1558	Not Used	0.000
1559	Robert M and Alisa McGregor	1.141
1560	Margaret J. Yoes	1.036
1561	Fred C. Rice and Mary Lou Rice	1.904
1562	Nancy Elaine Calloway	1.328
1563	Teri L. Workman	0.766
1564	Jerry E. Allen and Carolyn Allen	0.533
1565	Charles Huggins and Ann Huggins	0.986
1566	C. L. Allen and wife, Alta Mae Allen	1.098
1567-3699	Not Used	0.000
3700	WEST FAMILY REVOCABLE TRUST	0.612
3701	GARY R AND NACIA WEST	0.751
3702	GARY R AND NACIA WEST	1.075
3703	LORI L BOWLES	1.070
3704	CLYDE RAY AND DELORES STEPHENS	1.056
3705	TOMMIE G DOBBINS	2.137
3706	ERIC D AND SUSAN L HULET	1.290
3707	ELDON R AND BARBARA E SURLEY	3.187
3708	TIMOTHY W AND SUSAN HILL	0.454

3709	RANDY LEE AND KATHERINE DAVIS WATKINS	0.392
3710	DAVID G AND MARILYN VINCENT	0.398
3711	ALFRED WAYNE AND GLYNDA FAYE MADDOX	0.406
3712	DAVID AND TRACY ROBERTSON	0.593
3713	DANNA M AND SHARON E COLCA	0.451
3714	FRANK F AND JUDY HALL	0.448
3715	JAMES RAY AND JOY ANNE HENSON	0.498
3716	THOMAS P AND KATHRYN E KELLY	0.398
3717	JACKIE E LANE	0.399
3718	MICHAEL L AND ELIZABETH A LOVE	0.498
3719	MARK D AND KATHY A SCOVIC	0.410
3720	KATHY PIRKLE	0.405
3721	FRANCIS O AND JEAN E ANDERSON	0.413
3722	WILLIAM AND JACQUELINE BREEDEN	0.413
3723	ALEX JR AND ROSALINDA GUEVARA	0.497
3724	VAUGHN WAYNE AND PATSY LORRAINE ODOM	0.663
3725	JOSH A AND LAURA WILLSON	0.578
3726	LOWELL E AN EVANGELINE PETERSON	0.841
3727	CRISP FAMILY TRUST	0.903
3728	HARVEY W JR AND KATHY FORNOF	0.568
3729	KEVIN BARNETT	0.597
3730	NEIL E TEES	1.128
3731	RODNEY M AND DEBORAH A CROWSON	0.954
3732	EDWIN AND ELIZABETH ANN WALLER	1.135
3733	JAMES MILTON JR AND EDIE LAYNETTE GRAY	2.608
3734	RAMON ELIETH AND PATRICIA ALVARADO	0.922
3735	SCOTT L AND CASSIDY Y TITUS	0.756
3736	RICHARD AND NANCY ANDREWS	0.587
3737	City of Colleyville	0.803
3738	GEORGE W AND GINGER V JEFFRIES	0.803
3739	EUGENE AND DOLORES BERGFELD TRUST	0.582
3740	GINA JO AND JOHN R CALDWELL	0.623
3741	WILLIAM R AND BARBARA JOHNSON	0.857
3742	GARY L AND ELOISE KOEHN	0.859
3743	RICHARD D AND ANITA ROTENBERRY	0.825
3744	RICHARD K AND MARY ANN WRISLEY	0.779
3745	TOMMY F AND LYNN DAVIS	0.883
3746	JAMES L AND MARY LOUISE DOVE	0.863
3747	RITA A WILLE	0.832
3748	JACK H AND LORRAINE HENDRICKSON	0.776
3749	LINDA CASLER	0.990

Electronically Recorded

Official Public Records

Mary Louise Garcia

Mary Louise Garcia

Tarrant County Texas

7/25/2011 2:32 PM

D211177070

PGS 33 \$144.00

Submitter: SIMPLIFILE

DESIGNATION OF UNIT

TRINITY "E" UNIT

STATE OF TEXAS

3

COUNTY OF TARRANT

3

KNOW ALL MEN BY THESE PRESENTS:

The undersigned, being the owners of valid and subsisting oil, gas, and mineral leases listed in Exhibit "A", attached hereto and made a part hereof, insofar as said oil, gas, and mineral leases cover and affect the land and depths described on Exhibit "B", attached hereto and made a part hereof, do, by virtue of the authority conferred by the terms of such oil, gas, and mineral leases and all amendments and corrections thereto, hereby pool, consolidate, combine, and unitize said oil, gas, and mineral leases, the leasehold rights, overriding royalty, and royalty interests therein and thereunder, for the purpose of drilling for, development, and production of oil, gas, and liquid hydrocarbons (including condensate, distillate, and other liquids). The unit (hereinafter "Unit") shall be comprised of the land and interval described on the attached Exhibit "B", as depicted on the Plat attached hereto as Exhibit "C".

If at any time any tract of land or interest within the Unit is not properly pooled or unitized hereby or is not otherwise committed to the Unit, such fact shall not affect, terminate, impair, or invalidate the Unit as to any interest properly pooled or unitized hereby or otherwise.

This Designation of Unit covers all production from the land and depths described on the attached Exhibit "B" which is produced from any well drilled to the unitized interval underlying the Unit area. Production from the Unit shall be allocated proportionately among all of the tracts within the Unit in the proportion which the number of surface acres in each of such tracts bears to the total number of surface acres in the Unit.

The undersigned reserves the right to amend this Designation of Unit from time to time, and at any time, in order to correct any error herein or to include in this Unit any newly acquired interests within the Unit boundaries or to enlarge or reduce the Unit area in accordance with the applicable rules and regulations of any governmental regulatory body or agency having jurisdiction insofar as such right is granted in the subject leases, by appropriate amendments or instruments.

By execution of this Designation of Unit, the undersigned do not exhaust their right to pool the leases and lands hereinabove described with other leases and lands as to any other minerals, horizon, or strata covered thereby, and they expressly reserve to themselves, their assignees, or successors in interest, the right and power to pool or unitize the above described leases and lands with any other leases, lands, horizons, or strata in the vicinity and so far as the power, right, and authority to do so is granted in the subject leases and various agreements and so long as such power and authority is exercised in accordance with applicable rules and regulations of any governmental regulatory body or agency having jurisdiction.

TXC. 078

DESIGNATION OF UNIT

TRINITY "E" UNIT

STATE OF TEXAS

3

COUNTY OF TARRANT

3

3

KNOW ALL MEN BY THESE PRESENTS:

The undersigned, being the owners of valid and subsisting oil, gas, and mineral leases listed in Exhibit "A", attached hereto and made a part hereof, insofar as said oil, gas, and mineral leases cover and affect the land and depths described on Exhibit "B", attached hereto and made a part hereof, do, by virtue of the authority conferred by the terms of such oil, gas, and mineral leases and all amendments and corrections thereto, hereby pool, consolidate, combine, and unitize said oil, gas, and mineral leases, the leasehold rights, overriding royalty, and royalty interests therein and thereunder, for the purpose of drilling for, development, and production of oil, gas, and liquid hydrocarbons (including condensate, distillate, and other liquids). The unit (hereinafter "Unit") shall be comprised of the land and interval described on the attached Exhibit "B", as depicted on the Plat attached hereto as Exhibit "C".

If at any time any tract of land or interest within the Unit is not properly pooled or unitized hereby or is not otherwise committed to the Unit, such fact shall not affect, terminate, impair, or invalidate the Unit as to any interest properly pooled or unitized hereby or otherwise.

This Designation of Unit covers all production from the land and depths described on the attached Exhibit "B" which is produced from any well drilled to the unitized interval underlying the Unit area. Production from the Unit shall be allocated proportionately among all of the tracts within the Unit in the proportion which the number of surface acres in each of such tracts bears to the total number of surface acres in the Unit.

The undersigned reserves the right to amend this Designation of Unit from time to time, and at any time, in order to correct any error herein or to include in this Unit any newly acquired interests within the Unit boundaries or to enlarge or reduce the Unit area in accordance with the applicable rules and regulations of any governmental regulatory body or agency having jurisdiction insofar as such right is granted in the subject leases, by appropriate amendments or instruments.

By execution of this Designation of Unit, the undersigned do not exhaust their right to pool the leases and lands hereinabove described with other leases and lands as to any other minerals, horizon, or strata covered thereby, and they expressly reserve to themselves, their assignees, or successors in interest, the right and power to pool or unitize the above described leases and lands with any other leases, lands, horizons, or strata in the vicinity and so far as the power, right, and authority to do so is granted in the subject leases and various agreements and so long as such power and authority is exercised in accordance with applicable rules and regulations of any governmental regulatory body or agency having jurisdiction.

This instrument may be executed as one document signed by all parties, or parties named herein may join herein by execution of a counterpart or ratification, with the same effect as if all parties executed this instrument. Executed signature pages from different originals of this instrument may be combined to form a single original instrument for recording purposes. The failure of any one or more persons owning an interest in the Unit to execute this instrument or a counterpart or ratification thereof shall not in any manner affect the validity of same as to the parties who do execute this instrument. This Unit may not be ratified or joined in by any party who is not named hereinbelow without the consent of the parties hereto.

The Unit hereby created shall be effective as of the date of first production from the Unit, or from the date operations are commenced anywhere on the Unit, whichever occurs first, and shall remain in force as long as the pooled minerals are being produced from the Unit, or so long as the leases covering the Unit are maintained in force by payment or tender of shut-in royalties or by other means, in accordance with the terms of said leases.

IN WITNESS WHEREOF, this Designation of Unit is executed on this 22nd day of July, 2011.

TITAN OPERATING, LLC

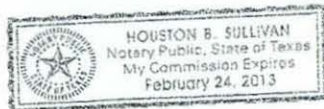
By: William B. Ford
William B. Ford, Vice President of Land

XTO ENERGY, INC.

By: Edwin S. Ryan, Jr.
Edwin S. Ryan, Jr.,
Sr. Vice President, Land Administration
(2-3)

STATE OF TEXAS }
COUNTY OF TARRANT }


This instrument was acknowledged before me on the 22 day of July, 2011, by William B. Ford, Vice President of Land of TITAN OPERATING, LLC, on behalf of said corporation.



H. B. Sullivan
Notary Public in and for the
State of Texas
My commission expires: February 24, 2013

STATE OF TEXAS }
COUNTY OF TARRANT }

This instrument was acknowledged before me on the 25th day of July, 2011, by Edwin S. Ryan, Jr., the Senior Vice President - Land Administration of XTO Energy, Inc., a Delaware Corporation, on behalf of said corporation.



Lori A. Norton
Notary Public in and for the
State of Texas
My commission expires: 1/18/12

[illegible]

Continued

2018

Continued

3 of 6

TX 114 3927.00	CORREY J. BLYS MACKEY	TITAN OPERATING LLC	06/11/2018	0209184692	TARRANT
TX 114 3928.00	KANT B AND MARY ALICE WALSH	TITAN OPERATING LLC	06/11/2018	0209184693	TARRANT
TX 114 2529.00	JOHN M JR AND DONNA R WATERS	TITAN OPERATING LLC	06/05/2018	0209184694	TARRANT
TX 114 6267.00	CECILIA A AND DONNA R BURGESS	TITAN OPERATING LLC	06/05/2018	0209184695	TARRANT
TX 114 2570.00	CLAUDE L AND JANCE L THOMAS	TITAN OPERATING LLC	06/11/2018	0209184696	TARRANT
TX 114 2576.00	EDWARD CHESTER II AND DEBORAH ANNY DANIELS	TITAN OPERATING LLC	06/11/2018	0209184697	TARRANT
TX 114 1336.00	ROBERT B AND KELLY D GERMAN	TITAN OPERATING LLC	06/11/2018	0209184698	TARRANT
TX 114 1956.00	MAURIT T AND TERRY L WALLACE	TITAN OPERATING LLC	06/27/2018	0209184699	TARRANT
TX 114 3964.00	CRAIG R AND TAMMY M CUNNINGHAM	TITAN OPERATING LLC	06/27/2018	0209184700	TARRANT
TX 114 4257.00	ROBERT J AND MACHELLE WELSHED	TITAN OPERATING LLC	06/25/2018	0209184701	TARRANT
TX 114 1574.00	WILLIAM D AND VELDIA J POWERS	TITAN OPERATING LLC	06/25/2018	0209184702	TARRANT
TX 114 0256.00	KEN C AND FRISTING T HALL	TITAN OPERATING LLC	06/21/2018	0209184703	TARRANT
TX 114 3973.00	WILLIAM M AND SHARON M LAMPERT	TITAN OPERATING LLC	06/21/2018	0209184704	TARRANT
TX 114 3974.00	HAYMOND M AND HOPE B ALLEE	TITAN OPERATING LLC	06/21/2018	0209184705	TARRANT
TX 114 2963.00	BRAN WORSLEY	TITAN OPERATING LLC	06/29/2018	0209184706	TARRANT
TX 114 2963.00	MAUR PELLE AND PLEASANT HUETT	TITAN OPERATING LLC	06/27/2018	0209184707	TARRANT
TX 114 3971.00	JOHN J AND JANE L BARNES	TITAN OPERATING LLC	06/27/2018	0209184708	TARRANT
TX 114 1988.00	ROBERT E AND GAIL S GARY	TITAN OPERATING LLC	06/27/2018	0209184709	TARRANT
TX 114 1510.00	DOUGLAS AND LORY MUMFORD	TITAN OPERATING LLC	06/27/2018	0209184710	TARRANT
TX 114 1511.00	SHAMUDDIN AND NANA MERCHANT	TITAN OPERATING LLC	06/23/2018	0209184711	TARRANT
TX 114 1541.00	VENON R AND CYNTHIA S WOLFE	TITAN OPERATING LLC	06/23/2018	0209184712	TARRANT
TX 114 2577.00	JOHN S AND EILEEN ARMSTRONG	TITAN OPERATING LLC	06/13/2018	0209184713	TARRANT
TX 114 2567.00	RICHARD D AND RONNIE L SMITH	TITAN OPERATING LLC	06/13/2018	0209184714	TARRANT
TX 114 2003.00	JAMES E AND LESLIE L GILL	TITAN OPERATING LLC	06/13/2018	0209184715	TARRANT
TX 114 0910.00	JERRY W AND TONYA K EDWARDS	TITAN OPERATING LLC	06/13/2018	0209184716	TARRANT
TX 114 2577.00	JANN KENNEY	TITAN OPERATING LLC	06/13/2018	0209184717	TARRANT
TX 114 1344.00	DENNIS P AND NANCY H EYDTSON	TITAN OPERATING LLC	06/11/2018	0209184718	TARRANT
TX 114 2549.00	JEFFREY E GERIN AND KATHLEEN M DONNELLY	TITAN OPERATING LLC	06/11/2018	0209184719	TARRANT
TX 114 2571.00	KENNETH R AND JANCE K BROWN	TITAN OPERATING LLC	06/11/2018	0209184720	TARRANT
TX 114 2014.00	BRIAN SCOTT MILLER	TITAN OPERATING LLC	06/11/2018	0209184721	TARRANT
TX 114 1593.00	WALTER E AND BARBARA J JOHMAN	TITAN OPERATING LLC	06/27/2018	0209184722	TARRANT
TX 114 1331.00	DOUGLAS AND RICHMOND B BRADY	TITAN OPERATING LLC	06/27/2018	0209184723	TARRANT
TX 114 1397.00	BRADLEY W AND SHIRLEY M BRADY	TITAN OPERATING LLC	06/27/2018	0209184724	TARRANT
TX 114 1581.00	CORDELLA AND LEE AND STANLEY	TITAN OPERATING LLC	06/23/2018	0209184725	TARRANT
TX 114 1581.00	ANGIE KATHLEEN AND MARGARET	TITAN OPERATING LLC	06/23/2018	0209184726	TARRANT
TX 114 2599.00	ANGIE KATHLEEN AND MARGARET	TITAN OPERATING LLC	06/23/2018	0209184727	TARRANT
TX 114 2811.00	ROBERT J BURMAN JR	TITAN OPERATING LLC	06/19/2018	0209184728	TARRANT
TX 114 2811.00	JEFFREY AND RENEE J POWERS	TITAN OPERATING LLC	06/19/2018	0209184729	TARRANT
TX 114 2937.00	JAYLA A LUFVAND	TITAN OPERATING LLC	06/26/2018	0209184730	TARRANT
TX 114 2827.00	JAMES A AND CACILYN C SPRIGGS	TITAN OPERATING LLC	06/22/2018	0209184731	TARRANT
TX 114 2935.00	ANTHONY K CHAUWU	TITAN OPERATING LLC	06/23/2018	0209184732	TARRANT
TX 114 2304.00	ANTHONY M AND CYNTHIA A BRENNER	TITAN OPERATING LLC	06/25/2018	0209184733	TARRANT
TX 114 2590.00	DENNIS PATRICK AND CHEERY J TWEELL	TITAN OPERATING LLC	06/13/2018	0209184734	TARRANT
TX 114 2631.00	MARK C AND ELIZABETH A GREW	TITAN OPERATING LLC	06/13/2018	0209184735	TARRANT
TX 114 2530.00	DANIEL AND KYRA R WOLFFERS	TITAN OPERATING LLC	06/13/2018	0209184736	TARRANT
TX 114 2321.00	NEAL T SMITH	TITAN OPERATING LLC	06/13/2018	0209184737	TARRANT
TX 114 2328.00	JEFFREY BRYANT AND STACI LYNN THORPE	TITAN OPERATING LLC	06/22/2018	0209184738	TARRANT
TX 114 1348.00	MICHAEL A LINCOLN AND REBECCA MELALE	TITAN OPERATING LLC	06/23/2018	0209184739	TARRANT
TX 114 2257.00	THOMAS A AND JANNY GUNNING	TITAN OPERATING LLC	06/13/2018	0209184740	TARRANT
TX 114 1351.00	WALTER E AND JANNY GUNNING	TITAN OPERATING LLC	06/13/2018	0209184741	TARRANT
TX 114 4039.00	WALTER E AND JANNY GUNNING	TITAN OPERATING LLC	06/13/2018	0209184742	TARRANT
TX 114 2382.00	JEFFREY AND RENEE J POWERS	TITAN OPERATING LLC	06/13/2018	0209184743	TARRANT
TX 114 2382.00	JEFFREY AND RENEE J POWERS	TITAN OPERATING LLC	06/13/2018	0209184744	TARRANT
TX 114 2695.00	DAVID AND DONNA L GARDNER	TITAN OPERATING LLC	06/25/2018	0209184745	TARRANT
TX 114 4052.00	KIM R WOHL AND DEBORAH L EVANS	TITAN OPERATING LLC	06/13/2018	0209184746	TARRANT
TX 114 2038.00	HENRY AND JENNIFER A ROBINSON	TITAN OPERATING LLC	06/26/2018	0209184747	TARRANT
TX 114 4025.00	LAYNE E AND SARAH P NUNIS	TITAN OPERATING LLC	06/13/2018	0209184748	TARRANT
TX 114 2605.00	C MICHAEL JR AND JUDY A HOVNER	TITAN OPERATING LLC	06/13/2018	0209184749	TARRANT
TX 114 2618.00	ROBERT E AND JANCE K BROWN	TITAN OPERATING LLC	06/06/2018	0209184750	TARRANT
TX 114 4025.00	PAUL W AND MARY K KESSLER	TITAN OPERATING LLC	06/13/2018	0209184751	TARRANT
TX 114 6074.00	GILDA D'AMICO	TITAN OPERATING LLC	06/13/2018	0209184752	TARRANT
TX 114 2610.00	DAVID E AND DEBORAH L WILLIAMS	TITAN OPERATING LLC	06/13/2018	0209184753	TARRANT
TX 114 2927.00	CHRISTOPHER A AND MELISSA L DOWEN	TITAN OPERATING LLC	06/13/2018	0209184754	TARRANT
TX 114 0974.00	THOMAS M AND EMERIL M PAIS	TITAN OPERATING LLC	06/13/2018	0209184755	TARRANT
TX 114 1351.00	THOMAS M AND EMERIL M PAIS	TITAN OPERATING LLC	06/13/2018	0209184756	TARRANT
TX 114 1351.00	THOMAS M AND EMERIL M PAIS	TITAN OPERATING LLC	06/13/2018	0209184757	TARRANT
TX 114 0358.00	WALTER JR AND JUDY A HOVNER	TITAN OPERATING LLC	06/13/2018	0209184758	TARRANT
TX 114 2597.00	WALTER JR AND JUDY A HOVNER	TITAN OPERATING LLC	06/13/2018	0209184759	TARRANT
TX 114 2573.00	LYNDA BIRTH WATERS	TITAN OPERATING LLC	06/13/2018	0209184760	TARRANT
TX 114 0760.00	ROBERT AND ESTER TORRES	TITAN OPERATING LLC	06/13/2018	0209184761	TARRANT
TX 114 1311.00	STEVEN M AND SUSAN L BLACK	TITAN OPERATING LLC	06/13/2018	0209184762	TARRANT
TX 114 2837.00	GEORGE M AND PATRICIA L ROVER	TITAN OPERATING LLC	06/13/2018	0209184763	TARRANT
TX 114 1889.00	C DAVID DINO AND T CAROL LEF	TITAN OPERATING LLC	06/13/2018	0209184764	TARRANT
TX 114 1896.00	GEORGE AND BARBARA L ANDERSON	TITAN OPERATING LLC	06/13/2018	0209184765	TARRANT
TX 114 0979.00	ROBERT AND JANE R BUCH	TITAN OPERATING LLC	06/13/2018	0209184766	TARRANT
TX 114 1898.00	SCHLATTMAN FAMILY TRUST	TITAN OPERATING LLC	11/13/2018	0209184767	TARRANT
TX 114 1897.00	SCOTT AND LORIE NEWBY	TITAN OPERATING LLC	06/17/2018	0209184768	TARRANT
TX 114 1906.00	DALE AND LAURIE L ANDERSON	TITAN OPERATING LLC	06/27/2018	0209184769	TARRANT
TX 114 2923.00	HEA A HENDERSON	TITAN OPERATING LLC	06/27/2018	0209184770	TARRANT
TX 114 2923.00	HEA A HENDERSON	TITAN OPERATING LLC	06/27/2018	0209184771	TARRANT
TX 114 2923.00	HEA A HENDERSON	TITAN OPERATING LLC	06/27/2018	0209184772	TARRANT
TX 114 2546.00	ELLEN T AND JUDITH M HILTON	TITAN OPERATING LLC	06/23/2018	0209184773	TARRANT
TX 114 0970.00	BRIAN AND SANDRA BINGHAM	TITAN OPERATING LLC	06/13/2018	0209184774	TARRANT
TX 114 0962.00	LINDA M REED	TITAN OPERATING LLC	06/13/2018	0209184775	TARRANT
TX 114 2526.00	HUO ANH AND EDWARD S ARNING	TITAN OPERATING LLC	06/25/2018	0209184776	TARRANT
TX 114 0973.00	JOHN D AND CAROL CARROLL	TITAN OPERATING LLC	06/13/2018	0209184777	TARRANT
TX 114 1340.00	GARY AND JANICE K GREENLEWICK	TITAN OPERATING LLC	06/13/2018	0209184778	TARRANT
TX 114 2584.00	JOHN A AND CONDELO L MCCREERY	TITAN OPERATING LLC	06/13/2018	0209184779	TARRANT
TX 114 2584.00	WILLIAM JR AND CAUDIA J PARKER	TITAN OPERATING LLC	06/13/2018	0209184780	TARRANT
TX 114 1195.00	JOYCE M DODSON	TITAN OPERATING LLC	06/13/2018	0209184781	TARRANT
TX 114 0252.00	STEPHEN D AND JUDITH L HENDERSON	TITAN OPERATING LLC	06/25/2018	0209184782	TARRANT
TX 114 0240.00	DAVID P WALL AND CHRISTINA L DONOHUE	TITAN OPERATING LLC	06/13/2018	0209184783	TARRANT
TX 114 1596.00	THOMAS D AND JUDITH L HENDERSON	TITAN OPERATING LLC	06/13/2018	0209184784	TARRANT
TX 114 1509.00	THOMAS D AND JUDITH L HENDERSON	TITAN OPERATING LLC	12/05/2018	0209184785	TARRANT
TX 114 2546.00	ELLEN T AND JUDITH M HILTON	TITAN OPERATING LLC	12/05/2018	0209184786	TARRANT
TX 114 2546.00	ELLEN T AND JUDITH M HILTON	TITAN OPERATING LLC	12/05/2018	0209184787	TARRANT
TX 114 0970.00	BRIAN AND SANDRA BINGHAM	TITAN OPERATING LLC	06/13/2018	0209184788	TARRANT
TX 114 0962.00	LINDA M REED	TITAN OPERATING LLC	06/13/2018	0209184789	TARRANT
TX 114 2526.00	HUO ANH AND EDWARD S ARNING	TITAN OPERATING LLC	06/25/2018	0209184790	TARRANT
TX 114 0973.00	JOHN D AND CAROL CARROLL	TITAN OPERATING LLC	06/13/2018	0209184791	TARRANT
TX 114 1340.00	GARY AND JANICE K GREENLEWICK	TITAN OPERATING LLC	06/13/2018	0209184792	TARRANT
TX 114 2584.00	JOHN A AND CONDELO L MCCREERY	TITAN OPERATING LLC	06/13/2018	0209184793	TARRANT
TX 114 2584.00	WILLIAM JR AND CAUDIA J PARKER	TITAN OPERATING LLC	06/13/2018	0209184794	TARRANT
TX 114 1195.00	JOYCE M DODSON	TITAN OPERATING LLC	06/13/2018	0209184795	TARRANT
TX 114 0252.00	STEPHEN D AND JUDITH L HENDERSON	TITAN OPERATING LLC	06/25/2018	0209184796	TARRANT
TX 114 0240.00	DAVID P WALL AND CHRISTINA L DONOHUE	TITAN OPERATING LLC	06/13/2018	0209184797	TARRANT
TX 114 1596.00	THOMAS D AND JUDITH L HENDERSON	TITAN OPERATING LLC	06/13/2018	0209184798	TARRANT
TX 114 1509.00	THOMAS D AND JUDITH L HENDERSON	TITAN OPERATING LLC	12/05/2018	0209184799	TARRANT
TX 114 2546.00	ELLEN T AND JUDITH M HILTON	TITAN OPERATING LLC	12/05/2018	0209184800	TARRANT
TX 114 2546.00	ELLEN T AND JUDITH M HILTON	TITAN OPERATING LLC	12/05/2018	0209184801	TARRANT
TX 114 0970.00	BRIAN AND SANDRA BINGHAM	TITAN OPERATING LLC	06/13/2018	0209184802	TARRANT
TX 114 0962.00	LINDA M REED	TITAN OPERATING LLC	06/13/2018	0209184803	TARRANT
TX 114 2526.00	HUO ANH AND EDWARD S ARNING	TITAN OPERATING LLC	06/25/2018	0209184804	TARRANT
TX 114 0973.00	JOHN D AND CAROL CARROLL	TITAN OPERATING LLC	06/13/2018	0209184805	TARRANT
TX 114 1340.00	GARY AND JANICE K GREENLEWICK	TITAN OPERATING LLC	06/13/2018	0209184806	TARRANT
TX 114 2584.00	JOHN A AND CONDELO L MCCREERY	TITAN OPERATING LLC	06/13/2018	0209184807	TARRANT
TX 114 2584.00	WILLIAM JR AND CAUDIA J PARKER	TITAN OPERATING LLC	06/13/2018	0209184808	TARRANT
TX 114 1195.00	JOYCE M DODSON	TITAN OPERATING LLC	06/13/2018	0209184809	TARRANT
TX 114 0252.00	STEPHEN D AND JUDITH L HENDERSON	TITAN OPERATING LLC	06/25/2018	0209184810	TARRANT
TX 114 0240.00	DAVID P WALL AND CHRISTINA L DONOHUE	TITAN OPERATING LLC	06/13/2018	0209184811	TARRANT
TX 114 1596.00	THOMAS D AND JUDITH L HENDERSON	TITAN OPERATING LLC	06/13/2018	0209184812	TARRANT
TX 114 1509.00	THOMAS D AND JUDITH L HENDERSON	TITAN OPERATING LLC	12/05/2018	0209184813	TARRANT
TX 114 2546.00	ELLEN T AND JUDITH M HILTON	TITAN OPERATING LLC	12/05/2018	0209184814	TARRANT
TX 114 2546.00	ELLEN T AND JUDITH M HILTON	TITAN OPERATING LLC	12/05/2018	0209184815	TARRANT
TX 114 0970.00	BRIAN AND SANDRA BINGHAM	TITAN OPERATING LLC	06/13/2018	0209184816	TARRANT
TX 114 0962.00	LINDA M REED	TITAN OPERATING LLC	06/13/2018	0209184817	TARRANT
TX 114 2526.00	HUO ANH AND EDWARD S ARNING	TITAN OPERATING LLC	06/25/2018	0209184818	TARRANT
TX 114 0973.00	JOHN D AND CAROL CARROLL	TITAN OPERATING LLC	06/13/2018	0209184819	TARRANT
TX 114 1340.00	GARY AND JANICE K GREENLEWICK	TITAN OPERATING LLC	06/13/2018	0209184820	TARRANT
TX 114 2584.00	JOHN A AND CONDELO L MCCREERY	TITAN OPERATING LLC	06/13/2018	0209184821	TARRANT
TX 114 2584.00	WILLIAM JR AND CAUDIA J PARKER	TITAN OPERATING LLC	06/13/2018	0209184822	TARRANT
TX 114 1195.00	JOYCE M DODSON	TITAN OPERATING LLC	06/13/2018	0209184823	TARRANT
TX 114 0252.00	STEPHEN D AND JUDITH L HENDERSON	TITAN OPERATING LLC	06/25/2018	0209184824	TARRANT
TX 114 0240.00	DAVID P WALL AND CHRISTINA L DONOHUE	TITAN OPERATING LLC	06/13/2018	0209184825	TARRANT
TX 114 1596.00	THOMAS D AND JUDITH L HENDERSON	TITAN OPERATING LLC	06/13/2018	0209184826	TARRANT
TX 114 1509.00	THOMAS D AND JUDITH L HENDERSON	TITAN OPERATING LLC	12/05/2018	0209184827	TARRANT
TX 114 2546.00	ELLEN T AND JUDITH M HILTON	TITAN OPERATING LLC	12/05/2018	0209184828	TARRANT
TX 114 2546.00	ELLEN T AND JUDITH M HILTON	TITAN OPERATING LLC	12/05/2018	0209184829	TARRANT
TX 114 0970.00	BRIAN AND SANDRA BINGHAM	TITAN OPERATING LLC	06/13/2018	0209184830	TARRANT
TX 114 0962.00	LINDA M REED	TITAN OPERATING LLC	06/13/2018	0209184831	TARRANT
TX 114 2526.00	HUO ANH AND EDWARD S ARNING	TITAN OPERATING LLC	06/25/2018	0209184832	TARRANT
TX 114 0973.00	JOHN D AND CAROL CARROLL	TITAN OPERATING LLC	06/13/2018	0209184833	TARRANT
TX 114 1340.00	GARY AND JANICE K GREENLEWICK	TITAN OPERATING LLC	06/13/2018	0209184834	TARRANT
TX 114 2584.00	JOHN A AND CONDELO L MCCREERY	TITAN OPERATING LLC	06/13/2018	0209184835	TARRANT
TX 114 2584.00	WILLIAM JR AND CAUDIA J PARKER	TITAN OPERATING LLC	06/13/2018	0209184836	TARRANT
TX 114 1195.00	JOYCE M DODSON	TITAN OPERATING LLC	06/13/2018	0209184837	TARRANT
TX 114 0252.00	STEPHEN D AND JUDITH L HENDERSON	TITAN OPERATING LLC	06/25/2018	0209184838	TARRANT
TX 114 0240.00	DAVID P WALL AND CHRISTINA L DONOHUE	TITAN OPERATING LLC	06/13/2018	0209184839	TARRANT
TX 114 1596.00	THOMAS D AND JUDITH L HENDERSON	TITAN OPERATING LLC	06/13/2018	0209184840	TARRANT
TX 114 1509.00	THOMAS D AND JUDITH L HENDERSON				

Continued

TX 114.1344.00	MICHAEL C AND JULIE R SCHILLIN	TITAN OPERATING LLC	06/17/08	02091034118	TABRANT
TX 114.1347.00	MICHAEL D CHERRY	TITAN OPERATING LLC	06/17/08	02091034000	TABRANT
TX 114.1348.00	GEORGE KRAMER	TITAN OPERATING LLC	06/17/08	02091041113	TABRANT
TX 114.1349.00	TOM P AND DORE ANN J	TITAN OPERATING LLC	06/17/08	02091035157	TABRANT
TX 114.1350.00	KEITH A AND JOEL M JCB	TITAN OPERATING LLC	06/17/08	02091035355	TABRANT
TX 114.1350.00	JEFFREY E AND SANDRA WICKSTROM	TITAN OPERATING LLC	06/17/08	02091024448	TABRANT
TX 114.1350.00	DOUGLAS R AND LINDA B HARPER	TITAN OPERATING LLC	06/17/08	02091024448	TABRANT
TX 114.1350.00	TAMARA L AND CHRISTOPHER L JUSTIN	TITAN OPERATING LLC	06/17/08	02091031354	TABRANT
TX 114.1350.00	LACY AND JACK BRITTON	TITAN OPERATING LLC	06/17/08	02091031354	TABRANT
TX 114.1350.00	ERIC AND DAY W FISCHER	TITAN OPERATING LLC	06/17/08	02091024448	TABRANT
TX 114.1350.00	MARK A AND AMY A SCHUCHMANN	TITAN OPERATING LLC	06/17/08	02091031354	TABRANT
TX 114.1351.00	GARY D AND CYNTHIA A OLUND	TITAN OPERATING LLC	06/17/08	02091024448	TABRANT
TX 114.1351.00	REED S AND C TUGAN KELTETS	TITAN OPERATING LLC	06/17/08	02091024448	TABRANT
TX 114.1351.00	WILCOX J AND TAMIKA S ASH	TITAN OPERATING LLC	06/17/08	02091024448	TABRANT
TX 114.1351.00	MARK WILLIAM AND CAROLYN RACE ANETRES	TITAN OPERATING LLC	06/17/08	02091024448	TABRANT
TX 114.1351.00	MARK D AND KATHY WATTS DUNN	TITAN OPERATING LLC	06/17/08	02091024448	TABRANT
TX 114.1351.00	MARK D AND KATHY WATTS DUNN	TITAN OPERATING LLC	06/17/08	02091024448	TABRANT
TX 114.1351.00	DAN W ROBERTS	TITAN OPERATING LLC	06/17/08	02091024448	TABRANT
TX 114.1351.00	THEODORE J AND ELIZABETH POWELL	TITAN OPERATING LLC	06/17/08	02091024448	TABRANT
TX 114.1351.00	WILLIAM G JR AND PAM GATES COZMIN	TITAN OPERATING LLC	06/17/08	02091024448	TABRANT
TX 114.1351.00	JAMES AND EM K BROWN	TITAN OPERATING LLC	06/17/08	02091024448	TABRANT
TX 114.1351.00	BRADLEY AND TANYA B STOLLER	TITAN OPERATING LLC	06/17/08	02091024448	TABRANT
TX 114.1351.00	ROBERT R AND SANDRA D DUNCAN	TITAN OPERATING LLC	06/17/08	02091024448	TABRANT
TX 114.1351.00	STEVEN EDWIN AND DANA LOUISE MULLER	TITAN OPERATING LLC	06/17/08	02091024448	TABRANT
TX 114.1351.00	RONALD GARY II AND CHARMAYNE ROSALEE MYERS	TITAN OPERATING LLC	06/17/08	02091024448	TABRANT
TX 114.1351.00	JOHN SATEL DISCHAMMER TRUST	TITAN OPERATING LLC	06/17/08	02091024448	TABRANT
TX 114.1351.00	JAMES AND KAREN DICKEYSON	TITAN OPERATING LLC	06/17/08	02091024448	TABRANT
TX 114.1351.00	PERRY B AND GREYCHEN A GLENE	TITAN OPERATING LLC	06/17/08	02091024448	TABRANT
TX 114.1351.00	PHILIP C BRICKNER	TITAN OPERATING LLC	06/17/08	02091024448	TABRANT
TX 114.1351.00	DAVID L AND SANDRA S HALL	TITAN OPERATING LLC	06/17/08	02091024448	TABRANT
TX 114.1351.00	JEAN PERRE HARMON	TITAN OPERATING LLC	06/17/08	02091024448	TABRANT
TX 114.1351.00	RAYMOND DUNHAM	TITAN OPERATING LLC	06/17/08	02091024448	TABRANT
TX 114.1351.00	TERESA F PARKER AND PAULATRY C SADRUPAN	TITAN OPERATING LLC	06/17/08	02091024448	TABRANT
TX 114.1351.00	CHRISTOPHER J AND CATHLEEN L CAULE	TITAN OPERATING LLC	06/17/08	02091024448	TABRANT
TX 114.1351.00	CYNTHIA AND ROBERT J WILLIAMSON	TITAN OPERATING LLC	06/17/08	02091024448	TABRANT
TX 114.1351.00	ROBERT J AND CALVA A WILLIAMSON	TITAN OPERATING LLC	06/17/08	02091024448	TABRANT
TX 114.1351.00	KENNA AND ARLENE DUGGINS	TITAN OPERATING LLC	06/17/08	02091024448	TABRANT
TX 114.1351.00	GLENN AND CAROL ABERTO	TITAN OPERATING LLC	06/17/08	02091024448	TABRANT
TX 114.1351.00	STEPHEN E AND JENNIFER L MANGALA	TITAN OPERATING LLC	06/17/08	02091024448	TABRANT
TX 114.1351.00	WILLIAM J AND ANGELA L MOHEU	TITAN OPERATING LLC	06/17/08	02091024448	TABRANT
TX 114.1351.00	DAVID W AND CYNTHIA PAIGE MAC-MORE	TITAN OPERATING LLC	06/17/08	02091024448	TABRANT
TX 114.1351.00	TIMOTHY J LAMBERS	TITAN OPERATING LLC	06/17/08	02091024448	TABRANT
TX 114.1351.00	JOHN L WARD	TITAN OPERATING LLC	06/17/08	02091024448	TABRANT
TX 114.1351.00	CHRISTOPHER C AND SUSAN B SMITH	TITAN OPERATING LLC	06/17/08	02091024448	TABRANT
TX 114.1351.00	CHARLES C AND CINDY M HODMAN	TITAN OPERATING LLC	06/17/08	02091024448	TABRANT
TX 114.1351.00	STEVEN A II AND KALYI GOWAN	TITAN OPERATING LLC	06/17/08	02091024448	TABRANT
TX 114.1351.00	MARTHA CALAD	TITAN OPERATING LLC	06/17/08	02091024448	TABRANT
TX 114.1351.00	CHILDERS LORINE TRUST	TITAN OPERATING LLC	06/17/08	02091024448	TABRANT
TX 114.1351.00	WILHELM AND ERICA L CAMPANERISE	TITAN OPERATING LLC	06/17/08	02091024448	TABRANT
TX 114.1351.00	WILHELM AND ERICA L CAMPANERISE	TITAN OPERATING LLC	06/17/08	02091024448	TABRANT
TX 114.1351.00	JOSEPH E AND KENNETH A SCHAN	TITAN OPERATING LLC	06/17/08	02091024448	TABRANT
TX 114.1351.00	DAVID A AND CAROL A ROBINER	TITAN OPERATING LLC	06/17/08	02091024448	TABRANT
TX 114.1351.00	TUD R AND KATHI A ROLAN	TITAN OPERATING LLC	06/17/08	02091024448	TABRANT
TX 114.1351.00	THOMAS EVAN MURAY	TITAN OPERATING LLC	06/17/08	02091024448	TABRANT
TX 114.1351.00	KEVIN L AND TAYLOR A MITCHEM	TITAN OPERATING LLC	06/17/08	02091024448	TABRANT
TX 114.1351.00	DAVID M AND DIANNA FRED WALLACE	TITAN OPERATING LLC	06/17/08	02091024448	TABRANT
TX 114.1351.00	JOHN P AND PEGGY S HARRIS	TITAN OPERATING LLC	06/17/08	02091024448	TABRANT
TX 114.1351.00	TIM M SAINE	TITAN OPERATING LLC	06/17/08	02091024448	TABRANT
TX 114.1351.00	CHRISTOPHER AND LEWANA HUI	TITAN OPERATING LLC	06/17/08	02091024448	TABRANT
TX 114.1351.00	ERBOLD J AND POLLY ALLEN	TITAN OPERATING LLC	06/17/08	02091024448	TABRANT
TX 114.1351.00	MARK A AND HOLLY CAFFEY	TITAN OPERATING LLC	06/17/08	02091024448	TABRANT
TX 114.1351.00	OVERBY FAMILY REVOCABLE TRUST	TITAN OPERATING LLC	06/17/08	02091024448	TABRANT
TX 114.1351.00	ROBERT GENE JR AND TAMARA JEAN STARNES	TITAN OPERATING LLC	06/17/08	02091024448	TABRANT
TX 114.1351.00	BRUNY W AND BLINDA S MARANS	TITAN OPERATING LLC	06/17/08	02091024448	TABRANT
TX 114.1351.00	LEWIS J AND LYNNE J LARSEN	TITAN OPERATING LLC	06/17/08	02091024448	TABRANT
TX 114.1351.00	SCOTT E AND KATHLEEN A SCHLAGE	TITAN OPERATING LLC	06/17/08	02091024448	TABRANT
TX 114.1351.00	KAROL LEE AND TAMIA STANCO ONSCHLAGER	TITAN OPERATING LLC	06/17/08	02091024448	TABRANT
TX 114.1351.00	WILLIAM G JR AND SUZIE OWENS	TITAN OPERATING LLC	06/17/08	02091024448	TABRANT
TX 114.1351.00	PHILIP M AND RILEE S MARDENCHA	TITAN OPERATING LLC	06/17/08	02091024448	TABRANT
TX 114.1351.00	RONALD AND NATALIE GUEHLER	TITAN OPERATING LLC	06/17/08	02091024448	TABRANT
TX 114.1351.00	DANIELLS AND ADY N GILZANO	TITAN OPERATING LLC	06/17/08	02091024448	TABRANT
TX 114.1351.00	BRUCE M AND DORE LEE BURY	TITAN OPERATING LLC	06/17/08	02091024448	TABRANT
TX 114.1351.00	STANLEY DEAN AND GAIL ANN HALL	TITAN OPERATING LLC	06/17/08	02091024448	TABRANT
TX 114.1351.00	JOHN C AND SANDRA F BULLARD	TITAN OPERATING LLC	06/17/08	02091024448	TABRANT
TX 114.1351.00	DANIELLE E AND JESSE D THOMPSON	TITAN OPERATING LLC	06/17/08	02091024448	TABRANT
TX 114.1351.00	RONALD AND MARTY M ZOLKOWSKI	TITAN OPERATING LLC	06/17/08	02091024448	TABRANT
TX 114.1351.00	JOHN C SCHODOR	TITAN OPERATING LLC	06/17/08	02091024448	TABRANT
TX 114.1351.00	JOHN T AND EILEEN A DIFOCHE	TITAN OPERATING LLC	06/17/08	02091024448	TABRANT
TX 114.1351.00	ADAM F AND SHERRY DUMAS	TITAN OPERATING LLC	06/17/08	02091024448	TABRANT
TX 114.1351.00	JOHN C AND PATTY A HARRIS	TITAN OPERATING LLC	06/17/08	02091024448	TABRANT
TX 114.1351.00	ROBERT AND SUSAN A HARRIS	TITAN OPERATING LLC	06/17/08	02091024448	TABRANT
TX 114.1351.00	ROBERT RAND CATHLEEN G BULLDOG	TITAN OPERATING LLC	06/17/08	02091024448	TABRANT
TX 114.1351.00	RONALD A AND SUSAN KAWING	TITAN OPERATING LLC	06/17/08	02091024448	TABRANT
TX 114.1351.00	LLOYD A AND LUTHER J GORDON	TITAN OPERATING LLC	06/17/08	02091024448	TABRANT
TX 114.1351.00	BILLIE E EBERSOLE	TITAN OPERATING LLC	06/17/08	02091024448	TABRANT
TX 114.1351.00	RICHAED AND DOROTHY GILLETTE	TITAN OPERATING LLC	06/17/08	02091024448	TABRANT
TX 114.1351.00	DALE A BRANTLEY	TITAN OPERATING LLC	06/17/08	02091024448	TABRANT
TX 114.1351.00	BRIAN T AND GAREN M BRAY	TITAN OPERATING LLC	06/17/08	02091024448	TABRANT
TX 114.1351.00	DANIEL C AND LAURIE A HERWIT	TITAN OPERATING LLC	06/17/08	02091024448	TABRANT
TX 114.1351.00	LEON W AND MARTHA K BAZE	TITAN OPERATING LLC	06/17/08	02091024448	TABRANT
TX 114.1351.00	WILLIAM S JR AND EUGENE E ARND	TITAN OPERATING LLC	06/17/08	02091024448	TABRANT
TX 114.1351.00	BRIAN AND JULIA MCCULLOUGH	TITAN OPERATING LLC	06/17/08	02091024448	TABRANT
TX 114.1351.00	SANDY D AND THOMAS S PARK	TITAN OPERATING LLC	06/17/08	02091024448	TABRANT
TX 114.1351.00	LETTERY AND DIANA P TACKERSON	TITAN OPERATING LLC	06/17/08	02091024448	TABRANT
TX 114.1351.00	CHRISTOPHER AND LUCY B WHITE	TITAN OPERATING LLC	06/17/08	02091024448	TABRANT
TX 114.1351.00	WILLIAM AND ROBIN R REIDINGER	TITAN OPERATING LLC	06/17/08	02091024448	TABRANT
TX 114.1351.00	WILLIAM AND ROBIN R REIDINGER	TITAN OPERATING LLC	06/17/08	02091024448	TABRANT
TX 114.1351.00	WILLIAM AND ROBIN R REIDINGER	TITAN OPERATING LLC	06/17/08	02091024448	TABRANT
TX 114.1351.00	WILLIAM AND ROBIN R REIDINGER	TITAN OPERATING LLC	06/17/08	02091024448	TABRANT
TX 114.1351.00	WILLIAM AND ROBIN R REIDINGER	TITAN OPERATING LLC	06/17/08	02091024448	TABRANT
TX 114.1351.00	WILLIAM AND ROBIN R REIDINGER	TITAN OPERATING LLC	06/17/08	02091024448	TABRANT
TX 114.1351.00	WILLIAM AND ROBIN R REIDINGER	TITAN OPERATING LLC	06/17/08	02091024448	TABRANT
TX 114.1351.00	WILLIAM AND ROBIN R REIDINGER	TITAN OPERATING LLC	06/17/08	02091024448	TABRANT
TX 114.1351.00	WILLIAM AND ROBIN R REIDINGER	TITAN OPERATING LLC	06/17/08	02091024448	TABRANT
TX 114.1351.00	WILLIAM AND ROBIN R REIDINGER	TITAN OPERATING LLC	06/17/08	02091024448	TABRANT
TX 114.1351.00	WILLIAM AND ROBIN R REIDINGER	TITAN OPERATING LLC	06/17/08	02091024448	TABRANT
TX 114.1351.00	WILLIAM AND ROBIN R REIDINGER	TITAN OPERATING LLC	06/17/08	02091024448	TABRANT
TX 114.1351.00	WILLIAM AND ROBIN R REIDINGER	TITAN OPERATING LLC	06/17/08	02091024448	TABRANT
TX 114.1351.00	WILLIAM AND ROBIN R REIDINGER	TITAN OPERATING LLC	06/17/08	02091024448	TABRANT
TX 114.1351.00	WILLIAM AND ROBIN R REIDINGER	TITAN OPERATING LLC	06/17/08	02091024448	TABRANT
TX 114.1351.00	WILLIAM AND ROBIN R REIDINGER	TITAN OPERATING LLC	06/17/08	02091024448	TABRANT
TX 114.1351.00	WILLIAM AND ROBIN R REIDINGER	TITAN OPERATING LLC	06/17/08	02091024448	TABRANT
TX 114.1351.00	WILLIAM AND ROBIN R REIDINGER	TITAN OPERATING LLC	06/17/08	02091024448	TABRANT
TX 114.1351.00	WILLIAM AND ROBIN R REIDINGER	TITAN OPERATING LLC	06/17/08	02091024448	TABRANT
TX 114.1351.00	WILLIAM AND ROBIN R REIDINGER	TITAN OPERATING LLC	06/17/08	02091024448	TABRANT
TX 114.1351.00	WILLIAM AND ROBIN R REIDINGER	TITAN OPERATING LLC	06/17/08	02091024448	TABRANT
TX 114.1351.00	WILLIAM AND ROBIN R REIDINGER	TITAN OPERATING LLC	06/17/08	02091024448	TABRANT
TX 114.1351.00	WILLIAM AND ROBIN R REIDINGER	TITAN OPERATING LLC	06/17/08	02091024448	TABRANT
TX 114.1351.00	WILLIAM AND ROBIN R REIDINGER	TITAN OPERATING LLC	06/17/08	02091024448	TABRANT
TX 114.1351.00	WILLIAM AND ROBIN R REIDINGER	TITAN OPERATING LLC	06/17/08	02091024448	TABRANT
TX 114.1351.00	WILLIAM AND ROBIN R REIDINGER	TITAN OPERATING LLC	06/17/08	02091024448	TABRANT
TX 114.1351.00	WILLIAM AND ROBIN R REIDINGER	TITAN OPERATING LLC	06/17/08	02091024448	TABRANT
TX 114.1351.00	WILLIAM AND ROBIN R REIDINGER	TITAN OPERATING LLC	06/17/08	02091024448	TABRANT
TX 114.1351.00	WILLIAM AND ROBIN R REIDINGER	TITAN OPERATING LLC	06/17/08	02091024448	TABRANT
TX 114.1351.00	WILLIAM AND ROBIN R REIDINGER	TITAN OPERATING LLC	06/17/08	02091024448	TABRANT
TX 114.1351.00	WILLIAM AND ROBIN R REIDINGER	TITAN OPERATING LLC	06/17/08	02091024448	TABRANT
TX 114.1351.00	WILLIAM AND ROBIN R REIDINGER	TITAN OPERATING LLC	06/17/08	02091024448	TABRANT
TX 114.1351.00	WILLIAM AND ROBIN R REIDINGER	TITAN OPERATING LLC	06/17/08	02091024448	TABRANT
TX 114.1351.00	WILLIAM AND ROBIN R REIDINGER	TITAN OPERATING LLC	06/17/08	02091024448	TABRANT
TX 114.1351.00	WILLIAM AND ROBIN R REIDINGER	TITAN OPERATING LLC	06/17/08	02091024448	TABRANT
TX 114.1351.00	WILLIAM AND ROBIN R REIDINGER	TITAN OPERATING LLC	06/17/08	02091024448	TABRANT
TX 114.1351.00	WILLIAM AND ROBIN R REIDINGER	TITAN OPERATING LLC	06/17/08	02091024448	TABRANT
TX 114.1351.00	WILLIAM AND ROBIN R REIDINGER	TITAN OPERATING LLC	06/17/08	02091024448	TABRANT
TX 114.1351.00	WILLIAM AND ROBIN R REIDINGER	TITAN OPERATING LLC	06/17/08	02091024448	TABRANT
TX 114.1351.00	WILLIAM AND ROBIN R REIDINGER	TITAN OPERATING LLC	06/17/08	02091024448	TABRANT
TX 114.1351.00	WILLIAM AND ROBIN R REIDINGER	TITAN OPERATING LLC	06/17/08	02091024448	TABRANT
TX 114.1351.00	WILLIAM AND ROBIN R REIDINGER	TITAN OPERATING LLC	06/17/08	02091024448	TABRANT
TX 114.1351.00	WILLIAM AND ROBIN R REIDINGER	TITAN OPERATING LLC	06/17/08	02091024448	TABRANT
TX 114.1351.00	WILLIAM AND ROBIN R REIDINGER	TITAN OPERATING LLC	06/17/08	02091024448	TABRANT
TX 114.1351.00	WILLIAM AND ROBIN R REIDINGER	TITAN OPERATING LLC	06/17/08	02091024448	TABRANT
TX 114.1351.00	WILLIAM AND ROBIN R REIDINGER	TITAN OPERATING LLC	06/17/08	02091024448	TABRANT
TX 114.1351.00	WILLIAM AND ROBIN R REIDINGER	TITAN OPERATING LLC	06/17/08	02091024448	TABRANT
TX 114.1351.00	WILLIAM AND ROBIN R REIDINGER	TITAN OPERATING LLC	06/17/08	02091024448	TABRANT
TX 114.1351.00	WILLIAM AND ROBIN R REIDINGER	TITAN OPERATING LLC	06/17/08	02091024448	TABRANT
TX 114.1351.00	WILLIAM AND ROBIN R REIDINGER	TITAN OPERATING LLC	06/17/08	02091024448	TABRANT
TX 114.1351.00	WILLIAM AND ROBIN R REIDINGER	TITAN OPERATING LLC			

EXHIBIT "A"
Continued

TX 114.3160.00	JOSEPH B III AND RAE CLEGG LANCHESTER	TITAN OPERATING LLC	06/24/08	D059171415	TARRANT
TX 114.3162.00	CHRIC C AND MARCEA VAB	TITAN OPERATING LLC	06/24/08	D059171415	TARRANT
TX 114.3163.00	JANET MARGARET AND JOHN BRADSHAW	TITAN OPERATING LLC	06/24/08	D059171415	TARRANT
TX 114.3164.00	GEORGE T CURRY	TITAN OPERATING LLC	06/24/08	D059171415	TARRANT
TX 114.3165.00	THOMAS P AND MELLY TANTER	TITAN OPERATING LLC	06/24/08	D059171415	TARRANT
TX 114.3166.00	JUAN C AND MANNA D CORONA	TITAN OPERATING LLC	06/24/08	D059171415	TARRANT
TX 114.3167.00	JAMES MICHAEL AND DALE CASEY	TITAN OPERATING LLC	06/24/08	D059171415	TARRANT
TX 114.3168.00	KLIDE AND TERESA HECZERT	TITAN OPERATING LLC	06/24/08	D059171415	TARRANT
TX 114.3169.00	SUZANNE CORTESE	TITAN OPERATING LLC	06/24/08	D059171415	TARRANT
TX 114.3170.00	DEBRA A HANES	TITAN OPERATING LLC	06/24/08	D059171415	TARRANT
TX 114.3171.00	CLUTON J AND LARSEN R BLUMER	TITAN OPERATING LLC	06/24/08	D059171415	TARRANT
TX 114.3172.00	DANIEL J AND HILLARY J BARNETT	TITAN OPERATING LLC	06/24/08	D059171415	TARRANT
TX 114.3173.00	JAMES T AND LAURIE L LUKANICH	TITAN OPERATING LLC	06/24/08	D059171415	TARRANT
TX 114.3174.00	STEVEN DALE TATUM AND BETTINA AMY VANWISER	TITAN OPERATING LLC	06/24/08	D059171415	TARRANT
TX 114.3175.00	DONN B AND MARLENE F SCHILLER	TITAN OPERATING LLC	06/24/08	D059171415	TARRANT
TX 114.3176.00	BRIAN AND JACQUE PORTER	TITAN OPERATING LLC	06/24/08	D059171415	TARRANT
TX 114.3177.00	ELIZABETH O AND LARRY WAYNE JOHNSON	TITAN OPERATING LLC	06/24/08	D059171415	TARRANT
TX 114.3178.00	SEAN M AND CHRISTINE K CRONE	TITAN OPERATING LLC	06/24/08	D059171415	TARRANT
TX 114.3179.00	MARK W AND SANDRA S SAWHUR	TITAN OPERATING LLC	06/24/08	D059171415	TARRANT
TX 114.3180.00	KENNETH M AND MARLYN WOODSON	TITAN OPERATING LLC	06/24/08	D059171415	TARRANT
TX 114.3181.00	JOHN T AND ROSEHE F GATCHE	TITAN OPERATING LLC	06/24/08	D059171415	TARRANT
TX 114.3182.00	ANTHONY S KOLIC	TITAN OPERATING LLC	06/24/08	D059171415	TARRANT
TX 114.3183.00	SHAY D AND SUSAN M VIGNAUDI	TITAN OPERATING LLC	06/24/08	D059171415	TARRANT
TX 114.3184.00	REGINA H WALKER LITTLE	TITAN OPERATING LLC	06/24/08	D059171415	TARRANT
TX 114.3185.00	DAVID E AND PATRICIA L BOLLARD	TITAN OPERATING LLC	06/24/08	D059171415	TARRANT
TX 114.3186.00	GAIL E AND JAMES L BOLLARD	TITAN OPERATING LLC	06/24/08	D059171415	TARRANT
TX 114.3187.00	CHARLETT D FABRIS	TITAN OPERATING LLC	06/24/08	D059171415	TARRANT
TX 114.3188.00	DAVID S HICKS WOODCOCK TRUST	TITAN OPERATING LLC	06/24/08	D059171415	TARRANT
TX 114.3189.00	KENNETH AND EVELYN S FEETES	TITAN OPERATING LLC	06/24/08	D059171415	TARRANT
TX 114.3190.00	HANES M AND LESLIE MILLHOUSE	TITAN OPERATING LLC	06/24/08	D059171415	TARRANT
TX 114.3191.00	JOHN RANDALL LEACH	TITAN OPERATING LLC	06/24/08	D059171415	TARRANT
TX 114.3192.00	MAURICE REAL ESTATE TRUST	TITAN OPERATING LLC	06/24/08	D059171415	TARRANT
TX 114.3193.00	ALAN L AND MARY SUE JAMEY	TITAN OPERATING LLC	06/24/08	D059171415	TARRANT
TX 114.3194.00	KENNETH LEE AND C CHANNE GLE	TITAN OPERATING LLC	06/24/08	D059171415	TARRANT
TX 114.3195.00	ESTHER JEANIE BARNETT	TITAN OPERATING LLC	06/24/08	D059171415	TARRANT
TX 114.3196.00	DONALD D AND TINA M PIERCE	TITAN OPERATING LLC	06/24/08	D059171415	TARRANT
TX 114.3197.00	DAVID B STONE ET UX	TITAN OPERATING LLC	06/24/08	D059171415	TARRANT
TX 114.3198.00	GARY LEE AND MARIA E HILL	TITAN OPERATING LLC	06/24/08	D059171415	TARRANT
TX 114.3199.00	J T AND DAPHNE DAVIS	TITAN OPERATING LLC	06/24/08	D059171415	TARRANT
TX 114.3200.00	PATRICK S BUDGE	TITAN OPERATING LLC	06/24/08	D059171415	TARRANT
TX 114.3201.00	INDIA MARLENE AND KENNETH D BOYD JR	TITAN OPERATING LLC	06/24/08	D059171415	TARRANT
TX 114.3202.00	DAVID L AND MARGARETTA DYE	TITAN OPERATING LLC	06/24/08	D059171415	TARRANT
TX 114.3203.00	KATHY PARRIS	TITAN OPERATING LLC	06/24/08	D059171415	TARRANT
TX 114.3204.00	DANIEL M AND SUSAN P LOTT	TITAN OPERATING LLC	06/24/08	D059171415	TARRANT
TX 114.3205.00	KEITH AND TING LUNG O MCENEREY	TITAN OPERATING LLC	06/24/08	D059171415	TARRANT
TX 114.3206.00	PAUL L AND DONNA R KILPATRICK	TITAN OPERATING LLC	06/24/08	D059171415	TARRANT
TX 114.3207.00	GREGORY L AND JANNY JOHNSON	TITAN OPERATING LLC	06/24/08	D059171415	TARRANT
TX 114.3208.00	JIMMY D AND JAMIE A VICTORY	TITAN OPERATING LLC	06/24/08	D059171415	TARRANT
TX 114.3209.00	CYNTHIA S BRAZIL	TITAN OPERATING LLC	06/24/08	D059171415	TARRANT
TX 114.3210.00	BROOKET M DAVIS	TITAN OPERATING LLC	06/24/08	D059171415	TARRANT
TX 114.3211.00	JENNIFER FAULKNER	TITAN OPERATING LLC	06/24/08	D059171415	TARRANT
TX 114.3212.00	DOM J AND SALLY A FISHER	TITAN OPERATING LLC	06/24/08	D059171415	TARRANT
TX 114.3213.00	EDWARD M AND JETTA P KING	TITAN OPERATING LLC	06/24/08	D059171415	TARRANT
TX 114.3214.00	AUSHA D SCOGGINS	TITAN OPERATING LLC	06/24/08	D059171415	TARRANT
TX 114.3215.00	RICK D AND SUSAN H HOLLEY	TITAN OPERATING LLC	06/24/08	D059171415	TARRANT
TX 114.3216.00	SHENTY AND TERRY RUDD	TITAN OPERATING LLC	06/24/08	D059171415	TARRANT
TX 114.3217.00	JANICE E AND DANA A BROWN	TITAN OPERATING LLC	06/24/08	D059171415	TARRANT
TX 114.3218.00	OLGA PENNA	TITAN OPERATING LLC	06/24/08	D059171415	TARRANT
TX 114.3219.00	PATRICIA J AND STEPHEN M PAPAIOAK	TITAN OPERATING LLC	06/24/08	D059171415	TARRANT
TX 114.3220.00	MAURICE L AND NORMAN T WOODFORD	TITAN OPERATING LLC	06/24/08	D059171415	TARRANT
TX 114.3221.00	STEPHEN W AND BARBARA M MADSEN	TITAN OPERATING LLC	06/24/08	D059171415	TARRANT
TX 114.3222.00	MARK G AND CATHY D ENOCHOWSKI	TITAN OPERATING LLC	06/24/08	D059171415	TARRANT
TX 114.3223.00	JOHN P CORNELL	TITAN OPERATING LLC	06/24/08	D059171415	TARRANT
TX 114.3224.00	PAUL L AND DONNA R KILPATRICK	TITAN OPERATING LLC	06/24/08	D059171415	TARRANT
TX 114.3225.00	PAUL L AND DONNA R KILPATRICK	TITAN OPERATING LLC	06/24/08	D059171415	TARRANT
TX 114.3226.00	JOHN T HARRIS	TITAN OPERATING LLC	06/24/08	D059171415	TARRANT
TX 114.3227.00	JOHN T HARRIS	TITAN OPERATING LLC	06/24/08	D059171415	TARRANT
TX 114.3228.00	JOHN T HARRIS	TITAN OPERATING LLC	06/24/08	D059171415	TARRANT
TX 114.3229.00	JOHN T HARRIS	TITAN OPERATING LLC	06/24/08	D059171415	TARRANT
TX 114.3230.00	JOHN T HARRIS	TITAN OPERATING LLC	06/24/08	D059171415	TARRANT
TX 114.3231.00	JOHN T HARRIS	TITAN OPERATING LLC	06/24/08	D059171415	TARRANT
TX 114.3232.00	JOHN T HARRIS	TITAN OPERATING LLC	06/24/08	D059171415	TARRANT
TX 114.3233.00	JOHN T HARRIS	TITAN OPERATING LLC	06/24/08	D059171415	TARRANT
TX 114.3234.00	JOHN T HARRIS	TITAN OPERATING LLC	06/24/08	D059171415	TARRANT
TX 114.3235.00	JOHN T HARRIS	TITAN OPERATING LLC	06/24/08	D059171415	TARRANT
TX 114.3236.00	JOHN T HARRIS	TITAN OPERATING LLC	06/24/08	D059171415	TARRANT
TX 114.3237.00	JOHN T HARRIS	TITAN OPERATING LLC	06/24/08	D059171415	TARRANT
TX 114.3238.00	JOHN T HARRIS	TITAN OPERATING LLC	06/24/08	D059171415	TARRANT
TX 114.3239.00	JOHN T HARRIS	TITAN OPERATING LLC	06/24/08	D059171415	TARRANT
TX 114.3240.00	JOHN T HARRIS	TITAN OPERATING LLC	06/24/08	D059171415	TARRANT
TX 114.3241.00	JOHN T HARRIS	TITAN OPERATING LLC	06/24/08	D059171415	TARRANT
TX 114.3242.00	JOHN T HARRIS	TITAN OPERATING LLC	06/24/08	D059171415	TARRANT
TX 114.3243.00	JOHN T HARRIS	TITAN OPERATING LLC	06/24/08	D059171415	TARRANT
TX 114.3244.00	JOHN T HARRIS	TITAN OPERATING LLC	06/24/08	D059171415	TARRANT
TX 114.3245.00	JOHN T HARRIS	TITAN OPERATING LLC	06/24/08	D059171415	TARRANT
TX 114.3246.00	JOHN T HARRIS	TITAN OPERATING LLC	06/24/08	D059171415	TARRANT
TX 114.3247.00	JOHN T HARRIS	TITAN OPERATING LLC	06/24/08	D059171415	TARRANT
TX 114.3248.00	JOHN T HARRIS	TITAN OPERATING LLC	06/24/08	D059171415	TARRANT
TX 114.3249.00	JOHN T HARRIS	TITAN OPERATING LLC	06/24/08	D059171415	TARRANT
TX 114.3250.00	JOHN T HARRIS	TITAN OPERATING LLC	06/24/08	D059171415	TARRANT
TX 114.3251.00	JOHN T HARRIS	TITAN OPERATING LLC	06/24/08	D059171415	TARRANT
TX 114.3252.00	JOHN T HARRIS	TITAN OPERATING LLC	06/24/08	D059171415	TARRANT
TX 114.3253.00	JOHN T HARRIS	TITAN OPERATING LLC	06/24/08	D059171415	TARRANT
TX 114.3254.00	JOHN T HARRIS	TITAN OPERATING LLC	06/24/08	D059171415	TARRANT
TX 114.3255.00	JOHN T HARRIS	TITAN OPERATING LLC	06/24/08	D059171415	TARRANT
TX 114.3256.00	JOHN T HARRIS	TITAN OPERATING LLC	06/24/08	D059171415	TARRANT
TX 114.3257.00	JOHN T HARRIS	TITAN OPERATING LLC	06/24/08	D059171415	TARRANT
TX 114.3258.00	JOHN T HARRIS	TITAN OPERATING LLC	06/24/08	D059171415	TARRANT
TX 114.3259.00	JOHN T HARRIS	TITAN OPERATING LLC	06/24/08	D059171415	TARRANT
TX 114.3260.00	JOHN T HARRIS	TITAN OPERATING LLC	06/24/08	D059171415	TARRANT
TX 114.3261.00	JOHN T HARRIS	TITAN OPERATING LLC	06/24/08	D059171415	TARRANT
TX 114.3262.00	JOHN T HARRIS	TITAN OPERATING LLC	06/24/08	D059171415	TARRANT
TX 114.3263.00	JOHN T HARRIS	TITAN OPERATING LLC	06/24/08	D059171415	TARRANT
TX 114.3264.00	JOHN T HARRIS	TITAN OPERATING LLC	06/24/08	D059171415	TARRANT
TX 114.3265.00	JOHN T HARRIS	TITAN OPERATING LLC	06/24/08	D059171415	TARRANT
TX 114.3266.00	JOHN T HARRIS	TITAN OPERATING LLC	06/24/08	D059171415	TARRANT
TX 114.3267.00	JOHN T HARRIS	TITAN OPERATING LLC	06/24/08	D059171415	TARRANT
TX 114.3268.00	JOHN T HARRIS	TITAN OPERATING LLC	06/24/08	D059171415	TARRANT
TX 114.3269.00	JOHN T HARRIS	TITAN OPERATING LLC	06/24/08	D059171415	TARRANT
TX 114.3270.00	JOHN T HARRIS	TITAN OPERATING LLC	06/24/08	D059171415	TARRANT
TX 114.3271.00	JOHN T HARRIS	TITAN OPERATING LLC	06/24/08	D059171415	TARRANT
TX 114.3272.00	JOHN T HARRIS	TITAN OPERATING LLC	06/24/08	D059171415	TARRANT
TX 114.3273.00	JOHN T HARRIS	TITAN OPERATING LLC	06/24/08	D059171415	TARRANT
TX 114.3274.00	JOHN T HARRIS	TITAN OPERATING LLC	06/24/08	D059171415	TARRANT
TX 114.3275.00	JOHN T HARRIS	TITAN OPERATING LLC	06/24/08	D059171415	TARRANT
TX 114.3276.00	JOHN T HARRIS	TITAN OPERATING LLC	06/24/08	D059171415	TARRANT
TX 114.3277.00	JOHN T HARRIS	TITAN OPERATING LLC	06/24/08	D059171415	TARRANT
TX 114.3278.00	JOHN T HARRIS	TITAN OPERATING LLC	06/24/08	D059171415	TARRANT
TX 114.3279.00	JOHN T HARRIS	TITAN OPERATING LLC	06/24/08	D059171415	TARRANT
TX 114.3280.00	JOHN T HARRIS	TITAN OPERATING LLC	06/24/08	D059171415	TARRANT
TX 114.3281.00	JOHN T HARRIS	TITAN OPERATING LLC	06/24/08	D059171415	TARRANT
TX 114.3282.00	JOHN T HARRIS	TITAN OPERATING LLC	06/24/08	D059171415	TARRANT
TX 114.3283.00	JOHN T HARRIS	TITAN OPERATING LLC	06/24/08	D059171415	TARRANT
TX 114.3284.00	JOHN T HARRIS	TITAN OPERATING LLC	06/24/08	D059171415	TARRANT
TX 114.3285.00	JOHN T HARRIS	TITAN OPERATING LLC	06/24/08	D059171415	TARRANT
TX 114.3286.00	JOHN T HARRIS	TITAN OPERATING LLC	06/24/08	D059171415	TARRANT
TX 114.3287.00	JOHN T HARRIS	TITAN OPERATING LLC	06/24/08	D059171415	TARRANT
TX 114.3288.00	JOHN T HARRIS	TITAN OPERATING LLC	06/24/08	D059171415	TARRANT
TX 114.3289.00	JOHN T HARRIS	TITAN OPERATING LLC	06/24/08	D059171415	TARRANT
TX 114.3290.00	JOHN T HARRIS	TITAN OPERATING LLC	06/24/08	D059171415	TARRANT
TX 114.3291.00	JOHN T HARRIS	TITAN OPERATING LLC	06/24/08	D059171415	TARRANT
TX 114.3292.00	JOHN T HARRIS	TITAN OPERATING LLC	06/24/08	D059171415	TARRANT
TX 114.3293.00	JOHN T HARRIS	TITAN OPERATING LLC	06/24/08	D059171415	TARRANT
TX 114.3294.00	JOHN T HARRIS	TITAN OPERATING LLC	06/24/08	D059171415	TARRANT
TX 114.3295.00	JOHN T HARRIS	TITAN OPERATING LLC	06/24/08	D059171415	TARRANT
TX 114.3296.00	JOHN T HARRIS	TITAN OPERATING LLC	06/24/08	D059171415	TARRANT
TX 114.3297.00	JOHN T HARRIS	TITAN OPERATING LLC	06/24/08	D059171415	TARRANT
TX 114.3298.00	JOHN T HARRIS	TITAN OPERATING LLC	06/24/08	D059171415	TARRANT
TX 114.3299.00	JOHN T HARRIS	TITAN OPERATING LLC	06/24/08	D059171415	TARRANT
TX 114.3300.00	JOHN T HARRIS	TITAN OPERATING LLC	06/24/08	D059171415	TARRANT
TX 114.3301.00	JOHN T HARRIS	TITAN OPERATING LLC	06/24/08	D059171415	TARRANT
TX 114.3302.00	JOHN T HARRIS	TITAN OPERATING LLC	06/24/08	D059171415	TARRANT
TX 114.3303.00	JOHN T HARRIS	TITAN OPERATING LLC	06/24/08	D059171415	TARRANT
TX 114.3304.00	JOHN T HARRIS	TITAN OPERATING LLC	06/24/08	D059171415	TARRANT
TX 114.3305.00	JOHN T HARRIS	TITAN OPERATING LLC	06/24/08	D059171415	TARRANT
TX 114.3306.00	JOHN T HARRIS	TITAN OPERATING LLC	06/24/08	D059171415	TARRANT
TX 114.3307.00	JOHN T HARRIS	TITAN OPERATING LLC	06/24/08	D059171415	TARRANT
TX 114.3308.00	JOHN T HARRIS	TITAN OPERATING LLC	06/24/08	D059171415	TARRANT
TX 114.3309.00	JOHN T HARRIS	TITAN OPERATING LLC	06/24/08	D059171415	TARRANT
TX 114.3310.00	JOHN T HARRIS	TITAN OPERATING LLC	06/24/08	D059171415	TARRANT
TX 114.3311.00	JOHN T HARRIS	TITAN OPERATING LLC	06/24/08	D059171415	TARRANT
TX 114.3312.00	JOHN T HARRIS	TITAN OPERATING LLC	06/24/08	D059171415	TARRANT
TX 114.3313.00	JOHN T HARRIS	TITAN OPERATING LLC	06/24/08	D059171415	TARRANT
TX 114.3314.00	JOHN T HARRIS	TITAN OPERATING LLC	06/24/08	D059171415	TARRANT
TX 114.3315.00	JOHN T HARRIS	TITAN OPERATING LLC	06/24/08	D059171415	TARRANT</

EXHIBIT "B"

Attached hereto and made part of that
certain Designation of Unit – Trinity E
Unit

8874E-Trinity Unit E Unit Designation-FN
NAD 27 Grid
07/22/2011

**Titan Operating Company, LLC
Trinity Unit E Unit Designation**

BEING a description of a 703.515 acre parcel of land located in the
W.E. CROOKS SURVEY, Abstract No. 295,
H. MEDLIN SURVEY, Abstract No. 1038,
W.R. WALL SURVEY, Abstract No. 1973,
R.B. WILLIAMS SURVEY, Abstract No. 1674,
W. DUNN SURVEY, Abstract No. 404,
J. WHITE SURVEY, Abstract No. 1692,
A.J. CALDWELL SURVEY, Abstract No. 331,
J. BYAS SURVEY, Abstract No. 180,
W.R. JOYCE SURVEY, Abstract No. A-885
N.B. LOONEY SURVEY, Abstract No. 937,
A.B. SHIVERS SURVEY, Abstract No. 2021,
P. PATE SURVEY, Abstract No. 1203,
J.M. LOONEY SURVEY, Abstract No. 936,
S. COTRIAL SURVEY, Abstract No. 328,
R. CHOWNING SURVEY, Abstract No. 294,
G.B. KNIGHT SURVEY, Abstract No. 898,
C.C. DOSS SURVEY, Abstract No. 439,
E.R. RICHARDSON SURVEY, Abstract No. 1352, and the
J.W. HAYNES SURVEY, Abstract No. 788

Tarrant County, Texas and being more particularly described as follows:

BEGINNING at a 1/2 inch iron pin found at the northwest corner of Lot 4, Block A, Broughton Addition, an addition to the City of Colleyville, Tarrant County, Texas according to the plat recorded in Cabinet A, Slide 7868, Plat Records of Tarrant County, Texas (P.R., T.Co., Tx.);

THENCE, North 41 DEGREES 44 MINUTES 11 SECONDS West a distance of 152.30 feet;

THENCE, North 48 DEGREES 15 MINUTES 49 SECONDS East a distance of 135.71 feet;

THENCE, North 43 DEGREES 05 MINUTES 17 SECONDS West a distance of 301.31 feet to a 1/2" iron pin found;

THENCE, North 45 DEGREES 09 MINUTES 33 SECONDS West a distance of 61.47 feet;

THENCE, North 03 DEGREES 40 MINUTES 05 SECONDS West a distance of 62.24 feet;

THENCE, North 09 DEGREES 04 MINUTES 03 SECONDS West a distance of 248.27 feet;

THENCE, North 08 DEGREES 57 MINUTES 50 SECONDS West a distance of 99.87 feet;

THENCE, North 08 DEGREES 48 MINUTES 40 SECONDS West a distance of 44.59 feet;

THENCE, North 09 DEGREES 02 MINUTES 28 SECONDS West a distance of 151.62 feet;

THENCE, North 09 DEGREES 03 MINUTES 27 SECONDS West a distance of 226.35 feet;

THENCE, North 00 DEGREES 17 MINUTES 40 SECONDS West a distance of 34.40 feet to a point in the approximate centerline of McDonwell School Road;

THENCE, with said approximate centerline, North 89 DEGREES 42 MINUTES 20 SECONDS East a distance of 214.78 feet to a point in the approximate centerline of Pleasant Run Road;

THENCE, with said approximate centerline North 41 DEGREES 39 MINUTES 42 SECONDS West a distance of 70.52 feet;

THENCE, with said approximate centerline North 42 DEGREES 10 MINUTES 29 SECONDS West a distance of 74.04 feet;

thence with said approximate centerline with a curve turning to the right having a radius of 471.93', and a long chord bearing North 22 DEGREES 22 MINUTES 24 SECONDS West, 209.44', an arc distance of 211.19';

THENCE, with said approximate centerline North 00 DEGREES 01 MINUTES 07 SECONDS East a distance of 596.33 feet;

THENCE, South 89 DEGREES 49 MINUTES 30 SECONDS West a distance of 75.82 feet;

THENCE, North 06 DEGREES 27 MINUTES 01 SECONDS West a distance of 817.01 feet;

THENCE, North 06 DEGREES 57 MINUTES 58 SECONDS West a distance of 412.71 feet;

THENCE, North 06 DEGREES 37 MINUTES 24 SECONDS West a distance of 387.29 feet;

THENCE, North 06 DEGREES 30 MINUTES 43 SECONDS West a distance of 621.59 feet;

THENCE, North 07 DEGREES 10 MINUTES 40 SECONDS West a distance of 1401.66 feet;

THENCE, North 00 DEGREES 12 MINUTES 43 SECONDS West a distance of 5.98 feet;

THENCE, North 90 DEGREES 00 MINUTES 00 SECONDS East a distance of 2.00 feet;

THENCE, North 00 DEGREES 12 MINUTES 43 SECONDS West a distance of 6.00 feet;

THENCE, North 90 DEGREES 00 MINUTES 00 SECONDS West a distance of 4.00 feet;

THENCE, North 00 DEGREES 12 MINUTES 43 SECONDS West a distance of 18.46 feet;

THENCE, North 00 DEGREES 12 MINUTES 43 SECONDS West a distance of 3.54 feet;

THENCE, North 90 DEGREES 00 MINUTES 00 SECONDS East a distance of 1.00 feet;

THENCE, South 63 DEGREES 16 MINUTES 51 SECONDS East a distance of 11.94 feet;

THENCE, South 18 DEGREES 37 MINUTES 02 SECONDS East a distance of 1004.90 feet;

THENCE, South 19 DEGREES 23 MINUTES 40 SECONDS East a distance of 288.64 feet;

THENCE, South 19 DEGREES 23 MINUTES 40 SECONDS East a distance of 219.00 feet;

THENCE, South 19 DEGREES 24 MINUTES 53 SECONDS East a distance of 327.12 feet;

THENCE, South 19 DEGREES 23 MINUTES 53 SECONDS East a distance of 317.63 feet;

THENCE, South 19 DEGREES 23 MINUTES 53 SECONDS East a distance of 236.19 feet;

THENCE, South 19 DEGREES 20 MINUTES 59 SECONDS East a distance of 194.27 feet;

THENCE, South 19 DEGREES 23 MINUTES 40 SECONDS East a distance of 498.83 feet;

THENCE, South 19 DEGREES 54 MINUTES 40 SECONDS East a distance of 21.89 feet;

THENCE, South 89 DEGREES 08 MINUTES 08 SECONDS East a distance of 135.83 feet;

THENCE, South 00 DEGREES 36 MINUTES 42 SECONDS West a distance of 55.63 feet;

THENCE, South 00 DEGREES 36 MINUTES 34 SECONDS West a distance of 36.20 feet;

THENCE, South 00 DEGREES 36 MINUTES 34 SECONDS West a distance of 287.94 feet;

THENCE, North 89 DEGREES 23 MINUTES 26 SECONDS West a distance of 7.47 feet;

THENCE, South 00 DEGREES 36 MINUTES 34 SECONDS West a distance of 25.80 feet;

THENCE, South 00 DEGREES 36 MINUTES 34 SECONDS West a distance of 170.73 feet;

THENCE, South 89 DEGREES 26 MINUTES 29 SECONDS East a distance of 126.63 feet;
THENCE, South 12 DEGREES 01 MINUTES 52 SECONDS East a distance of 329.54 feet;
THENCE, South 19 DEGREES 23 MINUTES 53 SECONDS East a distance of 437.27 feet;
THENCE, South 19 DEGREES 20 MINUTES 35 SECONDS East a distance of 321.68 feet;
THENCE, South 19 DEGREES 23 MINUTES 40 SECONDS East a distance of 378.95 feet;
THENCE, South 19 DEGREES 33 MINUTES 06 SECONDS East a distance of 124.22 feet;
THENCE, South 19 DEGREES 23 MINUTES 53 SECONDS East a distance of 311.30 feet;
THENCE, South 31 DEGREES 44 MINUTES 17 SECONDS East a distance of 866.77 feet;
THENCE, South 00 DEGREES 27 MINUTES 29 SECONDS East a distance of 329.42 feet;
THENCE, North 89 DEGREES 55 MINUTES 27 SECONDS East a distance of 149.27 feet;
THENCE, North 89 DEGREES 55 MINUTES 27 SECONDS East a distance of 156.01 feet;
THENCE, North 89 DEGREES 55 MINUTES 27 SECONDS East a distance of 27.25 feet;
THENCE, South 00 DEGREES 00 MINUTES 59 SECONDS East a distance of 199.60 feet;
THENCE, North 89 DEGREES 48 MINUTES 17 SECONDS East a distance of 15.84 feet;
THENCE, South 06 DEGREES 47 MINUTES 23 SECONDS West a distance of 158.53 feet;
THENCE, South 00 DEGREES 15 MINUTES 55 SECONDS East a distance of 53.01 feet;
THENCE, South 00 DEGREES 01 MINUTES 01 SECONDS East a distance of 60.57 feet;
THENCE, North 89 DEGREES 12 MINUTES 55 SECONDS East a distance of 150.78 feet;
THENCE, South 31 DEGREES 15 MINUTES 28 SECONDS East a distance of 245.45 feet;
THENCE, South 88 DEGREES 42 MINUTES 54 SECONDS West a distance of 84.27 feet;
THENCE, South 00 DEGREES 31 MINUTES 32 SECONDS East a distance of 100.00 feet;
THENCE, North 89 DEGREES 52 MINUTES 39 SECONDS East a distance of 236.07 feet;
THENCE, North 77 DEGREES 14 MINUTES 27 SECONDS East a distance of 25.43 feet to a point
in the centerline of Pondersosa Street;
thence with said approximate centerline with a curve turning to the left having a radius of 522.64',
and a long chord bearing South 18 DEGREES 20 MINUTES 16 SECONDS East , - 101.61', an arc
distance of 101.78';
THENCE with said approximate centerline, South 27 DEGREES 39 MINUTES 53 SECONDS East
a distance of 68.33 feet;
THENCE, with the approximate centerline of Ponderosa Court South 57 DEGREES 56 MINUTES
05 SECONDS West a distance of 113.01 feet to the approximate center of cul-de-sac of
Ponderosa Court;
THENCE, South 28 DEGREES 10 MINUTES 43 SECONDS East a distance of 50.81 feet;
THENCE, South 03 DEGREES 02 MINUTES 43 SECONDS East a distance of 148.94 feet;
THENCE, South 89 DEGREES 47 MINUTES 38 SECONDS East a distance of 128.51 feet;
THENCE, South 89 DEGREES 58 MINUTES 31 SECONDS East a distance of 42.65 feet to a 1/2"
iron pin found;

THENCE, South 00 DEGREES 30 MINUTES 53 SECONDS East a distance of 145.13 feet to a 1/2" iron pin found;

THENCE, South 81 DEGREES 37 MINUTES 35 SECONDS East a distance of 81.14 feet;

THENCE, South 81 DEGREES 51 MINUTES 03 SECONDS East a distance of 49.80 feet;

THENCE, North 79 DEGREES 49 MINUTES 36 SECONDS East a distance of 135.96 feet;

THENCE, South 82 DEGREES 26 MINUTES 27 SECONDS East a distance of 86.96 feet;

THENCE, South 79 DEGREES 26 MINUTES 07 SECONDS East a distance of 50.82 feet;

THENCE, North 77 DEGREES 00 MINUTES 44 SECONDS East a distance of 50.00 feet;

THENCE, North 80 DEGREES 47 MINUTES 21 SECONDS East a distance of 86.19 feet;

THENCE, South 82 DEGREES 24 MINUTES 29 SECONDS East a distance of 87.99 feet;

THENCE, South 78 DEGREES 17 MINUTES 11 SECONDS East a distance of 50.00 feet;

THENCE, North 76 DEGREES 16 MINUTES 48 SECONDS East a distance of 50.00 feet;

THENCE, North 81 DEGREES 32 MINUTES 11 SECONDS East a distance of 91.42 feet;

THENCE, North 00 DEGREES 18 MINUTES 18 SECONDS East a distance of 138.21 feet;

THENCE, North 89 DEGREES 30 MINUTES 57 SECONDS East a distance of 462.63 feet;

THENCE, North 29 DEGREES 47 MINUTES 14 SECONDS East a distance of 58.02 feet;

THENCE, South 60 DEGREES 14 MINUTES 12 SECONDS East a distance of 97.79 feet;

THENCE, South 29 DEGREES 02 MINUTES 32 SECONDS West a distance of 5.36 feet;

THENCE, North 89 DEGREES 54 MINUTES 36 SECONDS East a distance of 186.85 feet;

THENCE, South 03 DEGREES 15 MINUTES 32 SECONDS West a distance of 24.23 feet;

THENCE, North 89 DEGREES 28 MINUTES 30 SECONDS East a distance of 1242.76 feet;

THENCE, North 00 DEGREES 29 MINUTES 46 SECONDS West, at 46.42 feet passing a 1/2 inch iron pin found, at 203.20 passing a 1/2 inch iron pin found and continuing for a total a distance of 372.42 feet;

THENCE, South 89 DEGREES 55 MINUTES 31 SECONDS East a distance of 65.00 feet;

THENCE, North 00 DEGREES 06 MINUTES 50 SECONDS East a distance of 21.80 feet;

THENCE, with the approximate centerline of Grosvenor Lane, South 90 DEGREES 00 MINUTES 00 SECONDS East a distance of 599.06 feet;

thence with said approximate centerline, with a curve turning to the left having a radius of 67.00', and a long chord bearing North 68 DEGREES 52 MINUTES 01 SECONDS East, - 125.19', an arc distance of 161.62';

THENCE, with said approximate centerline North 89 DEGREES 45 MINUTES 46 SECONDS East a distance of 43.00 feet;

thence with said approximate centerline with a curve turning to the right having a radius of 207.09', and a long chord bearing South 85 DEGREES 56 MINUTES 52 SECONDS East, - 37.40', an arc distance of 37.45';

thence with said approximate centerline with a compound curve turning to the right having a radius of 326.07', and a long chord bearing South 77 DEGREES 50 MINUTES 34 SECONDS East, - 33.27', an arc distance of 33.29';

THENCE, with said approximate centerline South 74 DEGREES 55 MINUTES 05 SECONDS East a distance of 15.54 feet;

thence with said approximate centerline with a curve turning to the left having a radius of 500.00', and a long chord bearing South 82 DEGREES 31 MINUTES 38 SECONDS East , - 116.98', an arc distance of 117.25';

thence with said approximate centerline with a compound curve turning to the left having a radius of 500.00', and a long chord bearing North 82 DEGREES 35 MINUTES 10 SECONDS East , - 142.09', an arc distance of 142.57';

THENCE, with said approximate centerline North 00 DEGREES 14 MINUTES 09 SECONDS West a distance of 95.55 feet;

THENCE, North 89 DEGREES 45 MINUTES 51 SECONDS East a distance of 75.52 feet;

THENCE, North 89 DEGREES 27 MINUTES 42 SECONDS East a distance of 141.74 feet;

THENCE, North 85 DEGREES 48 MINUTES 14 SECONDS East a distance of 31.66 feet;

THENCE, North 03 DEGREES 54 MINUTES 15 SECONDS West a distance of 23.83 feet;

THENCE, North 86 DEGREES 23 MINUTES 15 SECONDS East a distance of 25.00 feet;

THENCE, North 89 DEGREES 34 MINUTES 34 SECONDS East a distance of 195.64 feet;

THENCE, North 01 DEGREES 28 MINUTES 20 SECONDS West a distance of 67.54 feet;

THENCE, South 89 DEGREES 58 MINUTES 14 SECONDS East a distance of 213.20 feet;

THENCE, South 00 DEGREES 45 MINUTES 22 SECONDS West a distance of 11.75 feet;

THENCE, South 89 DEGREES 14 MINUTES 38 SECONDS East a distance of 25.00 feet to a 1/2 inch iron pin found;

THENCE, North 89 DEGREES 34 MINUTES 16 SECONDS East a distance of 186.72 feet;

THENCE, North 89 DEGREES 34 MINUTES 16 SECONDS East a distance of 545.52 feet;

THENCE, North 89 DEGREES 34 MINUTES 16 SECONDS East a distance of 148.50 feet;

THENCE, North 89 DEGREES 34 MINUTES 16 SECONDS East a distance of 151.05 feet;

THENCE, North 00 DEGREES 30 MINUTES 25 SECONDS East a distance of 33.48 feet;

THENCE, North 89 DEGREES 20 MINUTES 07 SECONDS East a distance of 227.62 feet;

THENCE, North 89 DEGREES 33 MINUTES 36 SECONDS East at 24.77 feet passing a 1/2 inch iron pin found for the east Right-of-Way of Sunderland Drive and continuing for a total distance of 224.74 feet;

THENCE, North 00 DEGREES 25 MINUTES 13 SECONDS West , at 114.87 feet passing a 1/2 inch iron pin found for the south Right-of-Way of Highland Meadows Drive and continuing for a total distance of 144.87 feet to a point in the approximate centerline of said Drive;

THENCE, with said approximate centerline, North 89 DEGREES 34 MINUTES 22 SECONDS East a distance of 117.48 feet;

THENCE, with said approximate centerline North 89 DEGREES 38 MINUTES 53 SECONDS East a distance of 140.27 feet;

THENCE, with said approximate centerline North 89 DEGREES 19 MINUTES 12 SECONDS East a distance of 34.16 feet;

THENCE, with said approximate centerline North 88 DEGREES 19 MINUTES 10 SECONDS East a distance of 140.49 feet;

thence with said approximate centerline with a curve turning to the left having a radius of 4999.29', and a long chord bearing North 86 DEGREES 20 MINUTES 36 SECONDS East, - 164.40', an arc distance of 164.40';

thence with said approximate centerline with a reverse curve turning to the right having a radius of 999.76', and a long chord bearing North 88 DEGREES 32 MINUTES 49 SECONDS East, - 90.67', an arc distance of 90.70';

thence with said approximate centerline with a compound curve turning to the right having a radius of 2000.00', and a long chord bearing South 89 DEGREES 12 MINUTES 35 SECONDS East, - 143.23', an arc distance of 143.26';

THENCE, with said approximate centerline South 87 DEGREES 21 MINUTES 57 SECONDS East a distance of 56.41 feet;

thence with said approximate centerline with a curve turning to the left having a radius of 3000.00', and a long chord bearing South 89 DEGREES 14 MINUTES 16 SECONDS East, - 139.59', an arc distance of 139.61';

THENCE, with said approximate centerline North 89 DEGREES 50 MINUTES 09 SECONDS East a distance of 17.99 feet;

THENCE, with said approximate centerline North 89 DEGREES 50 MINUTES 09 SECONDS East a distance of 153.00 feet;

THENCE, with said approximate centerline North 89 DEGREES 50 MINUTES 09 SECONDS East a distance of 197.11 feet;

THENCE, North 05 DEGREES 12 MINUTES 36 SECONDS West a distance of 17.70 feet to a point in the approximate centerline of Rolling Hills Lane;

THENCE with the approximate centerline of said lane, South 89 DEGREES 59 MINUTES 00 SECONDS East a distance of 153.50 feet;

THENCE, North 00 DEGREES 04 MINUTES 45 SECONDS East a distance of 366.59 feet;

THENCE, North 89 DEGREES 38 MINUTES 56 SECONDS East a distance of 1757.83 feet;

THENCE, South 00 DEGREES 00 MINUTES 08 SECONDS East a distance of 153.36 feet;

THENCE, North 89 DEGREES 55 MINUTES 55 SECONDS East a distance of 145.06 feet to a point in the approximate centerline of High Street;

THENCE, with the approximate centerline of said Street, North 00 DEGREES 00 MINUTES 00 SECONDS West a distance of 77.36 feet;

THENCE, North 89 DEGREES 54 MINUTES 14 SECONDS East, at 25.31 feet passing a 1/2 inch iron pin found for the east Right-of-Way of said Street and continuing for a total distance of 145.26 feet;

THENCE, South 00 DEGREES 04 MINUTES 17 SECONDS East a distance of 47.16 feet;

THENCE, North 89 DEGREES 56 MINUTES 06 SECONDS East a distance of 145.41 feet to a point in the centerline of Countryside Lane;

THENCE, with the approximate centerline North 00 DEGREES 00 MINUTES 27 SECONDS West a distance of 43.83 feet to a point in the approximate centerline of Highridge Drive;

THENCE, with the approximate centerline of said Drive, North 89 DEGREES 59 MINUTES 33 SECONDS East a distance of 50.00 feet;

thence with the approximate centerline of said Drive with a curve turning to the left having a radius of 680.00', and a long chord bearing North 83 DEGREES 41 MINUTES 54 SECONDS East, - 149.10', an arc distance of 149.40';

thence with the approximate centerline of said Drive with a reverse curve turning to the right having a radius of 642.86', and a long chord bearing North 82 DEGREES 14 MINUTES 20 SECONDS East, - 132.09', an arc distance of 132.33';

thence with the approximate centerline of said Drive with a reverse curve turning to the left having a radius of 420.00', and a long chord bearing North 81 DEGREES 06 MINUTES 52 SECONDS East , - 107.83', an arc distance of 108.13';

THENCE, with the approximate centerline of said Drive South 00 DEGREES 00 MINUTES 00 SECONDS East a distance of 0.00 feet;

thence with the approximate centerline of said Drive with a curve turning to the right having a radius of 291.51', and a long chord bearing North 81 DEGREES 58 MINUTES 25 SECONDS East , - 83.50', an arc distance of 83.79';

THENCE with the approximate centerline of said Drive, South 89 DEGREES 47 MINUTES 31 SECONDS East a distance of 299.47 feet;

thence with the approximate centerline of said Drive with a curve turning to the right having a radius of 380.02', and a long chord bearing South 77 DEGREES 49 MINUTES 36 SECONDS East , - 157.57', an arc distance of 158.72';

thence with the approximate centerline of said Drive with a reverse curve turning to the left having a radius of 363.25', and a long chord bearing South 77 DEGREES 31 MINUTES 48 SECONDS East , - 146.90', an arc distance of 147.92';

THENCE with the approximate centerline of said Drive, South 89 DEGREES 11 MINUTES 46 SECONDS East a distance of 55.00 feet to a point in the centerline of W.T. Parr Road;

THENCE with the approximate centerline of said Road, South 00 DEGREES 48 MINUTES 14 SECONDS West a distance of 265.62 feet;

THENCE, with the approximate centerline of said Road South 00 DEGREES 33 MINUTES 03 SECONDS West a distance of 976.06 feet;

THENCE, with the approximate centerline of said Road South 00 DEGREES 05 MINUTES 28 SECONDS East a distance of 329.94 feet;

THENCE, with the approximate centerline of said Road South 01 DEGREES 41 MINUTES 46 SECONDS East a distance of 99.56 feet;

THENCE, South 89 DEGREES 47 MINUTES 12 SECONDS West a distance of 440.99 feet;

THENCE, South 00 DEGREES 21 MINUTES 43 SECONDS West a distance of 327.81 feet;

THENCE, South 89 DEGREES 05 MINUTES 17 SECONDS West a distance of 206.54 feet;

THENCE, North 59 DEGREES 55 MINUTES 43 SECONDS West a distance of 25.01 feet;

THENCE, South 23 DEGREES 24 MINUTES 35 SECONDS West a distance of 5.77 feet;

THENCE, North 66 DEGREES 35 MINUTES 25 SECONDS West a distance of 25.99 feet;

THENCE, South 89 DEGREES 05 MINUTES 17 SECONDS West a distance of 150.70 feet;

THENCE, South 00 DEGREES 28 MINUTES 09 SECONDS East a distance of 118.30 feet to a 1/2 inch iron pin found;

THENCE, South 00 DEGREES 01 MINUTES 14 SECONDS East a distance of 39.62 feet to the approximate centerline of Hall Johnson Road;

THENCE, with said approximate centerline, South 85 DEGREES 10 MINUTES 19 SECONDS West a distance of 496.97 feet;

THENCE, with said approximate centerline South 85 DEGREES 10 MINUTES 19 SECONDS West a distance of 169.49 feet;

THENCE, North 04 DEGREES 49 MINUTES 41 SECONDS West a distance of 40.46 feet to the occupied North Right-of-Way of said Road;

THENCE, North 01 DEGREES 37 MINUTES 28 SECONDS East a distance of 154.33 feet;

THENCE, South 85 DEGREES 59 MINUTES 31 SECONDS West a distance of 93.63 feet;

THENCE, South 00 DEGREES 11 MINUTES 20 SECONDS West a distance of 155.23 feet to the occupied North Right-of-Way of said Road;

THENCE, South 05 DEGREES 02 MINUTES 01 SECONDS East a distance of 40.51 feet to the approximate centerline of said road;

THENCE, with said approximate centerline South 84 DEGREES 55 MINUTES 51 SECONDS West a distance of 273.14 feet;

THENCE, North 05 DEGREES 04 MINUTES 22 SECONDS West a distance of 41.82 feet;

THENCE, North 00 DEGREES 22 MINUTES 12 SECONDS West a distance of 200.35 feet;

THENCE, South 84 DEGREES 35 MINUTES 45 SECONDS West a distance of 162.00 feet;

THENCE, South 00 DEGREES 22 MINUTES 29 SECONDS East a distance of 198.61 feet to the North Right-of-Way of said Road;

THENCE, South 05 DEGREES 04 MINUTES 09 SECONDS East a distance of 42.60 feet to the approximate centerline of said road;

THENCE, with said approximate centerline South 84 DEGREES 55 MINUTES 51 SECONDS West a distance of 599.22 feet;

THENCE, North 05 DEGREES 04 MINUTES 12 SECONDS West a distance of 45.47 feet to a 1/2 inch iron pin found for the North Right-of-Way of said Road;

THENCE, North 00 DEGREES 49 MINUTES 03 SECONDS West a distance of 199.70 feet;

THENCE, South 85 DEGREES 00 MINUTES 35 SECONDS West a distance of 234.50 feet;

THENCE, South 00 DEGREES 47 MINUTES 33 SECONDS East a distance of 198.90 feet to a 1/2 inch iron pin found for the North Right-of-Way of said Road;

THENCE, South 05 DEGREES 04 MINUTES 10 SECONDS East a distance of 46.60 feet to the approximate centerline of said road;

THENCE, with said approximate centerline South 84 DEGREES 55 MINUTES 51 SECONDS West a distance of 641.98 feet;

THENCE, South 89 DEGREES 57 MINUTES 00 SECONDS West a distance of 441.35 feet;

THENCE, South 89 DEGREES 59 MINUTES 45 SECONDS West a distance of 756.32 feet;

THENCE, North 89 DEGREES 38 MINUTES 43 SECONDS West a distance of 659.09 feet;

THENCE, North 89 DEGREES 53 MINUTES 07 SECONDS West a distance of 633.83 feet;

THENCE, South 89 DEGREES 59 MINUTES 51 SECONDS West a distance of 425.00 feet;

THENCE, South 89 DEGREES 56 MINUTES 41 SECONDS West a distance of 603.30 feet;

THENCE, North 01 DEGREES 28 MINUTES 08 SECONDS East a distance of 30.08 feet;

THENCE, South 89 DEGREES 36 MINUTES 01 SECONDS West a distance of 378.91 feet;

THENCE, North 84 DEGREES 55 MINUTES 31 SECONDS West a distance of 145.84 feet;

THENCE, South 89 DEGREES 40 MINUTES 49 SECONDS West a distance of 70.28 feet;

THENCE, South 89 DEGREES 40 MINUTES 49 SECONDS West a distance of 125.00 feet;

THENCE, South 89 DEGREES 40 MINUTES 49 SECONDS West a distance of 281.78 feet;

THENCE, South 85 DEGREES 46 MINUTES 36 SECONDS West a distance of 337.42 feet;

THENCE, South 80 DEGREES 59 MINUTES 20 SECONDS West a distance of 376.47 feet;

THENCE, South 88 DEGREES 16 MINUTES 38 SECONDS West a distance of 25.27 feet;
THENCE, South 89 DEGREES 43 MINUTES 22 SECONDS West a distance of 209.02 feet;
THENCE, South 89 DEGREES 09 MINUTES 39 SECONDS West a distance of 837.18 feet;
THENCE, South 89 DEGREES 27 MINUTES 13 SECONDS West a distance of 612.87 feet;
THENCE, North 29 DEGREES 03 MINUTES 15 SECONDS East a distance of 385.35 feet;
THENCE, North 89 DEGREES 23 MINUTES 52 SECONDS West a distance of 672.04 feet;
THENCE, South 00 DEGREES 30 MINUTES 57 SECONDS East a distance of 14.20 feet;
THENCE, North 89 DEGREES 53 MINUTES 29 SECONDS West a distance of 154.18 feet;
THENCE, South 89 DEGREES 12 MINUTES 31 SECONDS West a distance of 104.42 feet;
THENCE, South 00 DEGREES 43 MINUTES 26 SECONDS East a distance of 491.71 feet;
THENCE, South 76 DEGREES 20 MINUTES 03 SECONDS East a distance of 286.20 feet to a 1/2 inch iron pin found;
THENCE, South 29 DEGREES 14 MINUTES 07 SECONDS West a distance of 668.99 feet;
THENCE, North 61 DEGREES 11 MINUTES 17 SECONDS West a distance of 199.64 feet;
THENCE, North 66 DEGREES 35 MINUTES 04 SECONDS West a distance of 25.00 feet;
THENCE, South 22 DEGREES 04 MINUTES 44 SECONDS West a distance of 9.63 feet;
thence with a curve turning to the left having a radius of 206.45', and a long chord bearing South 10 DEGREES 21 MINUTES 35 SECONDS West, - 74.41', an arc distance of 74.82';
THENCE, South 00 DEGREES 21 MINUTES 19 SECONDS West a distance of 115.82 feet;
THENCE, South 89 DEGREES 21 MINUTES 24 SECONDS West a distance of 152.20 feet;
THENCE, South 25 DEGREES 23 MINUTES 53 SECONDS West a distance of 46.39 feet;
THENCE, North 82 DEGREES 52 MINUTES 30 SECONDS West a distance of 0.00 feet;
thence with a curve turning to the left having a radius of 319.98', and a long chord bearing North 66 DEGREES 24 MINUTES 54 SECONDS West, - 20.25', an arc distance of 20.25';
THENCE, North 69 DEGREES 26 MINUTES 38 SECONDS West a distance of 0.00 feet;
THENCE, South 21 DEGREES 46 MINUTES 19 SECONDS West a distance of 39.99 feet to a 1/2 inch iron pin found;
THENCE, South 00 DEGREES 07 MINUTES 38 SECONDS East a distance of 381.87 feet;
THENCE, South 89 DEGREES 54 MINUTES 43 SECONDS West a distance of 441.36 feet;
THENCE, South 00 DEGREES 13 MINUTES 20 SECONDS West a distance of 221.50 feet;
THENCE, North 89 DEGREES 10 MINUTES 24 SECONDS West a distance of 426.73 feet to as point in the approximate centerline of Pleasant Run Road;
THENCE, with said approximate centerline North 01 DEGREES 08 MINUTES 47 SECONDS West a distance of 393.97 feet;
THENCE with said approximate centerline, North 00 DEGREES 04 MINUTES 06 SECONDS East a distance of 246.18 feet;
THENCE with said approximate centerline, North 01 DEGREES 06 MINUTES 56 SECONDS West a distance of 67.82 feet;

THENCE with said approximate centerline, North 00 DEGREES 45 MINUTES 27 SECONDS West a distance of 262.63 feet;

THENCE with said approximate centerline, North 00 DEGREES 45 MINUTES 31 SECONDS West a distance of 241.79 feet;

THENCE, South 89 DEGREES 39 MINUTES 46 SECONDS West a distance of 154.87 feet;

THENCE, North 00 DEGREES 41 MINUTES 30 SECONDS West a distance of 134.73 feet to the south Right-of-Way of Laurel Oaks Lane;

THENCE, North 00 DEGREES 41 MINUTES 30 SECONDS West a distance of 33.94 feet to the approximate centerline of said Lane;

THENCE with said approximate centerline, South 89 DEGREES 58 MINUTES 27 SECONDS West a distance of 67.86 feet to the approximate centerline of Bent Tree Court;

THENCE, with said approximate centerline, North 00 DEGREES 44 MINUTES 38 SECONDS East a distance of 230.50 feet;

THENCE with said approximate centerline, North 00 DEGREES 44 MINUTES 38 SECONDS East a distance of 69.11 feet to the approximate center of the cul-de-sac of said Court;

THENCE, North 00 DEGREES 35 MINUTES 12 SECONDS West a distance of 147.75 feet;

THENCE, North 89 DEGREES 46 MINUTES 13 SECONDS West a distance of 113.40 feet;

THENCE, North 00 DEGREES 59 MINUTES 34 SECONDS West a distance of 353.38 feet;

THENCE, North 00 DEGREES 23 MINUTES 01 SECONDS West a distance of 388.19 feet;

THENCE, North 89 DEGREES 36 MINUTES 56 SECONDS West a distance of 152.21 feet;

THENCE, North 01 DEGREES 26 MINUTES 44 SECONDS East a distance of 409.43 feet to the approximate centerline of Shelton Road;

THENCE with said approximate centerline, South 89 DEGREES 57 MINUTES 32 SECONDS West a distance of 191.31 feet;

THENCE, North 00 DEGREES 22 MINUTES 39 SECONDS East a distance of 237.29 feet;

THENCE, North 00 DEGREES 38 MINUTES 09 SECONDS West a distance of 103.50 feet;

THENCE, North 00 DEGREES 18 MINUTES 22 SECONDS West a distance of 660.62 feet to a 1/2 inch iron pin found;

THENCE, North 00 DEGREES 03 MINUTES 42 SECONDS West a distance of 150.06 feet to a 1/2 inch iron pin found;

THENCE, North 89 DEGREES 39 MINUTES 47 SECONDS West a distance of 330.73 feet to the approximate centerline of Hunter Lane;

THENCE with the approximate centerline, North 00 DEGREES 04 MINUTES 02 SECONDS West a distance of 62.66 feet to the approximate center of the cul-de-sac of said Lane;

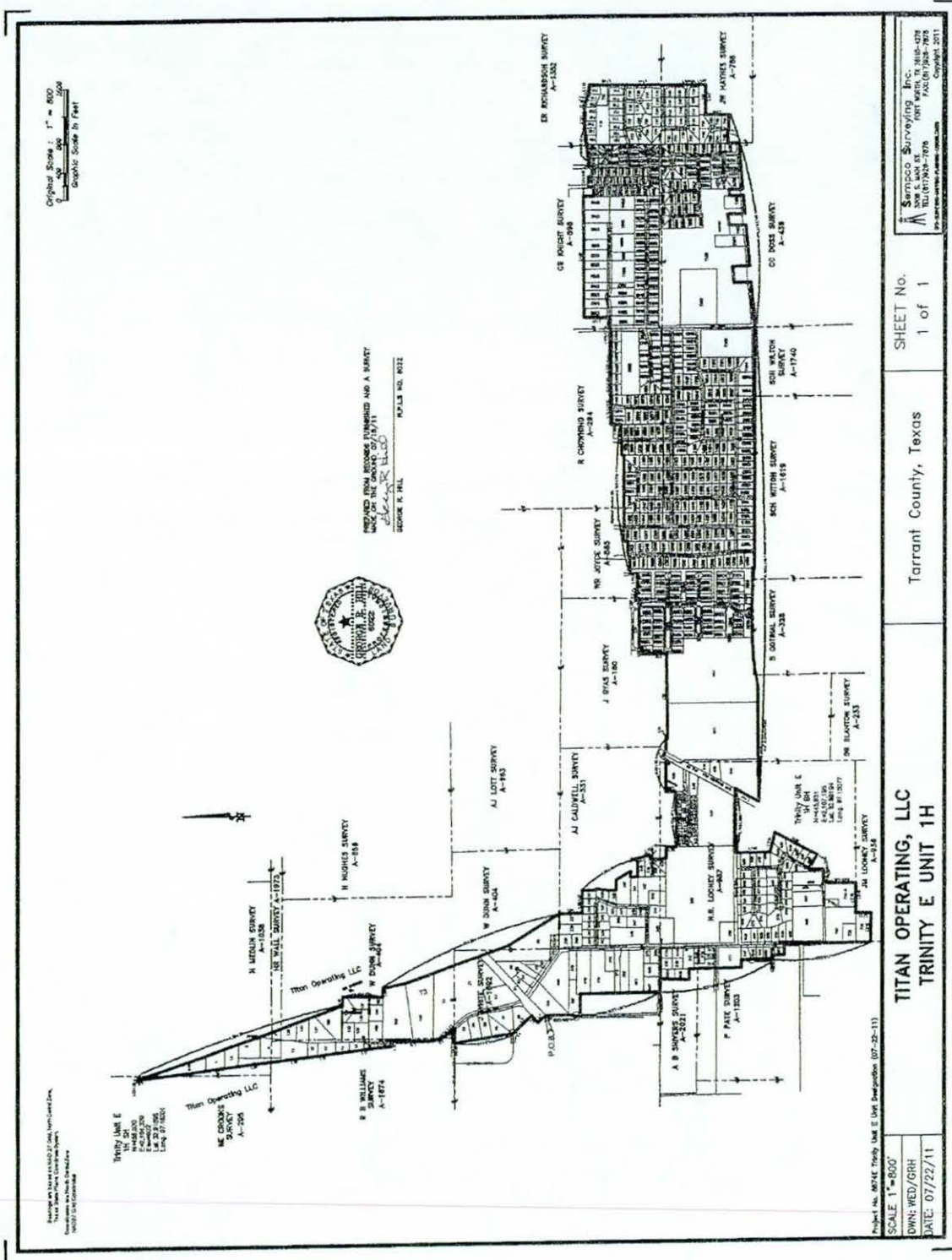
THENCE, North 12 DEGREES 57 MINUTES 09 SECONDS East a distance of 60.00 feet;

THENCE, North 04 DEGREES 04 MINUTES 58 SECONDS East a distance of 24.24 feet;

THENCE, North 00 DEGREES 05 MINUTES 36 SECONDS West a distance of 350.24 feet;

which is the point of beginning, containing some 703.515 acres, more or less.

Attached hereto and made part of that
certain Designation of Unit – Trinity E
Unit



1	Trinity Christian Center of Santa Ana	1.529
1A	Thomas J. Fitch and wife, Rosemary M. Fitch	1.379
2-3	Not Used	
4	McBroom	1.032
5	Miller	1.818
6	Edward R. Mitchell & wife, Shearon A. Mitchell	1.971
7	Not Used	
8	Kitchens	0.527
9-10	Not Used	
11	Carol Ann Gentry	2.360
12	Michael J. Abeyta and wife Shirley	0.712
13	Howard H. Brown	1.104
14	Joe Spurlock, II and wife, Cheri Lyn Spurlock	0.725
15	Gade, Michael J Etux Regina C	0.649
16	McCormack, Bobby Jack	0.506
17	Roybal, Robert E. Etux Judy Lynn	0.401
18-23	Not Used	
24	City of Colleyville	6.880
25-26	Not Used	
27	City of Colleyville	9.674
28-32	Not Used	
33	John Kenyan Campbell	1.376
33A	State of Texas (Mcdonwell School Road	
34	Reagan B. Stricklin and Jennifer Rose Stricklin	1.268
35	Eliel W. Gonzales	1.231
36	Felix P. Alcantara and wife, Amy E. Alcantara	1.119
37	Jennifer Dagnan-Bargy and Todd Bargy	1.875
38	Ted B. Powell, and Elda Laura Powell	1.579
39-50	Not Used	
51	UNION PACIFIC RAILROAD COMPANY	3.510
52	Luminant Mineral Development Company, LLC	3.198
53	Darrel Burrow and Marian A. Burrow	0.813
54	Darrel & Marion Burrow	0.792
55	Thomas D. Dolan and Edna Dolan	0.069
56	Thomas Dolan and wife, Edna Dolan	1.916
57	Thomas D. Dolan and Edna Dolan	0.541
58	Sandra Gail Miller	0.616
59	Catholic Diocese of Fort Worth	0.431
60	Catholic Diocese of Fort Worth	0.254
61	Catholic Diocese of Fort Worth	0.252
62	Catholic Diocese of Fort Worth	7.543
63-128	Not Used	
129	Wiser	1.042
130	McKeown	1.308
131	Pool	2.109
132	Meadows	2.529
132A	THOMAS F JR AND JOAN L QUINN	0.190
133	Rice, Brent	1.099
134	Gioielli	1.314
135	Freeland Custom Homes Inc	1.165
136	Swift Homes	0.977
137	Moody	1.163
138-159	Not Used	
160	Rose	0.527
161	Freeland	1.055
162	Hall	1.328
163	City of Colleyville	7.111
164	Crown Church	7.397

165-256	Not Used	
257	DEAN A AND MICHELLE DECAVITTE	1.158
258	Sandi J. Westbrook and Charles Gorena, Jr., both unmarried person	1.115
259	Robert Vencill	0.869
260	Glen D. Parker and wife, Lily Grey Parker	0.720
261	Tommy D. Jordan and wife, Vickie L. Jordan	0.749
262	Regina M. Erazo	0.522
263	Susie F. Keeling and James W. Keeling, Jr.	0.524
264	Anthony Leopold and wife, Sarah Leopold	0.525
265	Eastham, David W. and wife Janet	0.525
266	Open	0.000
267	Richard C. Rosenjack, Jr. and Stephanie	0.524
238-296	Not Used	
297	Virginia L. Waller	2.138
298-335	Not Used	
336	Kevin Graham Gavlak and Deanna Carol Gavlak	0.519
337	Brett A. Fisher and Karin G. Fisher	0.639
338	Richard L. Southell and wife Kellye	0.705
339	Danny F. Rich, husband and Mary Ann Rich, wife	0.644
340	Not Used	
341	Alvin F. Ziober and Suzanne Ziober	1.024
342	L.D. Long	2.755
343	Dee Ann Naler and Mike Besgrove	1.236
344	Jay Bartley McMeans, et ux Vonna Leigh	1.024
345	Pleasant Run Baptist Church	3.698
346	Mona Lee Coulter	3.610
347	Pamela M. Sliney	1.056
348	Mona Lee Coulter	0.962
349	Benjamin D. Hedges and Brandy M. Hedges	0.547
350	Scott A. Berken and Cindy A. Berken	0.489
351	Troy Anthony Brooks and Marcela Imelda Brooks	0.494
352	Frank E. Englert and Evelyn H. Englert	0.550
353	Howard J. Hughes and Suzanne D. Hughes	0.659
354	John Daniel Hopson, IV and wife, Jean Hopson	0.529
355	Henry A. Seal and wife, Susan L. Seal	0.557
356	H. Allen Wrage, Jr. and wife, Alonda L. Wrage	0.538
357	Robert T. Myles	0.663
358	Steven T. Burak and spouse, Laura Burak	0.667
359	Donald W. Bendure and wife, Linda P. Bendure	0.555
360-365	Not Used	
366	GRAPEVINE COLLEYVILLE ISD	30.913
367	Wanda R. Styles, aka Wanda Styles	1.992
368-470	Not Used	
471	Hampton Family Trust	2.733
472-511	Not Used	
512	Lloyd Scott St. Clair, and Young M. St. Clair	0.821
513	David F. Pennington and wife, Marie Pennington	0.259
514	Janice W. Robbins	0.483
515	The Adams Family Trust	0.447
516	Shelby Wai	0.458
517	Larry R. Stewart	1.168
518	Glen A. Cruson and Melissa A. Cruson	0.589
518A	State of Texas- MF 112176 & GLEN A AND MELISSA A CRUSON	0.589
519	Thomas Braun and Julia Braun, husband and wife	0.638
519A	State of Texas - MF-112174 & THOMAS AND JULIA BRAUN	0.638
520	James B. Day et ux Catherine M. Day	0.691

520A	State of Texas MF-112173 & JAMES B AND CATHERINE M DAY	0.691
521-554	Not Used	
555	Gary Dean Davis and wife, Mary Ann Davis	3.260
556	Ullin Dean Davis	5.620
557	Todd Pipes and wife, Lisa Pipes	1.722
558	Robert J. Panno and Kimberly A. Panno	1.063
559-566	Not Used	
567	Twyla Kerlee	1.253
568	Ronnie Douglas Walker and wife, Donna Kay Walker	1.026
569	Ellie Pearl Stowe Trust	0.802
570	Eddie W. Pearl Revocable Trust	0.488
571	Congregation Beth Israel	3.135
572	Scot A. Willis and wife, Mary D. Willis	1.909
573	Scot A. Willis and wife, Mary D. Willis	1.287
574	Asifali F. Mahomed	1.081
575	Zubin Khubchandani and spouse, Cheryl Khubchandani	4.069
576	Frankie Ann Stowe, a widow	3.156
577-599	Not Used	
600	Pro Co Paint and Body Inc.	2.409
601	Stillbrooke Homes of Texas, Inc	0.436
602	Brandon R Brake & Julie A. Brake	0.225
603-606	Not Used	
607	Vista Point Investment LLC	0.220
608	Stillbrooke Homes of Texas, Inc	0.581
609	Janet M. & Scott E. Uszynski	0.219
610-613	Not Used	
614	Galina & Vladimir Ronin	0.222
615	Robert D. & Tracey D. Maserang	0.291
616	Shelly & Dale Schmeltzle	0.279
617	Vince & Vy Tran	0.220
618-621	Not Used	
622	David Larkin & Lynnette Michelle Quinn	0.212
623	Alejandro & Julie M. Sanchez	0.195
624	Open	
625	Philip T. Forte III, etux Kyle	0.317
626	Karim Gokal	0.199
627	Joonwoo & Misun Park	0.210
628	Thomas & Janet M. Smith	0.208
629	Open	
630	Michael L. & Stacey A. Voigt	0.207
631	Min Ju Park & Won Suk Choi	0.208
632	Seoung H. Lee	0.206
633	Tho & Xuan Nguyen	0.206
634	Mike & Julie Costello	0.206
635	Gauntt Properties LLC	1.163
636	Open- HWY 26 / COLLEYVILLE BLVD	
637	GRAPEVINE COLLEYVILLE ISD	10.598
638	Bluebonnet Hills Cemetery	1.045
639	Bluebonnet Hills Cemetery	0.878
640	Bluebonnet Hills Cemetery	5.774
641	Bluebonnet Hills Cemetery	25.058
642	Bluebonnet Hills Cemetery	25.965
643-645	Not Used	
646	TRINITY CHRISTIAN CENTER OF SANTA ANA INC	2.478
647	GERARDO MORGAN MANAGEMENT TRUST	0.571
648	STANLEY W JORDAN AND NANCY C ARMSTRONG	0.520
649	BRADLEY J AND MITZI MEYER	0.513

650	JOEL L AND GAYLE I MAXWELL	0.664
651	SOLOMON DAUGLAS	0.599
652	DEBBIE S LYKINS	0.766
653	JON T REILMAN	0.702
654	ROBERT J AND JULIE W WAGNER	0.609
655	GREGORY WILLIAM AND KELLY BOPP WEISS	0.553
656	TOD M AND DEBORAH R CHASCZEWSKI	0.551
657	CHRISTOPHER AND VALERIE NURIT	0.549
658	JAMES J DELANEY	0.988
659	WILLIAM R AND YVONNE W SLOVAK	0.834
660	DAVID F AND M PATRICIA BROCKMAN	0.720
661	CRAIG E AND LINDA L TURNER	0.682
662	SHARON ANN SCHLUTER DODD	0.668
663	TOMMY F CARRINGTON	0.669
664	ROBERT T AND COLETTE M CARLINI	0.854
665	STEVEN H AND GRETCHEN L UMLOR	0.948
666	JEANNE M HOCH	0.526
667	D MICHAEL AND DONNA JOYCE MARSHALL	0.505
668	GARRY L AND JANET S LUNSFORD	0.515
669	JAMES F AND LAURA M VUKOVICH	0.671
670	RICHARD A AND DEBRA G MINEA	0.541
671	DONALD A AND VICKI M WELCH	0.522
672	JEANETTE MARIE BAROUCH	0.564
673	ROBERT M JR AND TEENA W GOBLE	0.516
674	JEFFRY A AND ANNE ELIZABETH DYSON	0.624
675	Open	
676	STEPHEN MARK AND JANEL S KRALICKE	1.056
677	REGINAL G AND ELIZABETH A GRIFFIN	0.524
678	WILLIAM MICHAEL AND JOAN CAROLYN HILL	0.516
679	TEDDY ALLEN AND PATTI JO LUKE	0.545
680	JAMES B AND MARTHA E WRIGHT	0.547
681	DEBRA D PAYNE AND RICHARD L TETTAMENT	0.629
682	JOHN E AND ELIZABETH A NYQUIST	0.648
683	ROBERT S AND LAURA B ANTONETTI	0.553
684	SCOTT G AND CATHERINE D KINGETER	0.840
685	STEPHEN E AND CHERYL MORELAND	0.611
686	FREDRIC D AND KATHLEEN M RICHMOND	0.487
687	TERRY R AND DIXIE G LEACH	0.545
688	KENNETH J KERKERING AND ESTILITA CASEY	0.534
689	DENNIS J AND SUSAN A HEFFERNAN	0.654
690	MADLYNN S HEISE AND BRIAN F SCHROEDER	0.694
691	JOHN R JR AND PATRICIA GOODING	0.531
692	R J AND M A WILDER REVOCABLE TRUST	0.539
693	BARBARA S AND ROBERT S DWORNIK	0.531
694	MOLLY B PARRISH	0.524
695	PHILLIP A AND GENEVIEVE BENEDICT	0.746
696	FIRST UNITED METHODIST CHURCH COLLEYVILLE	5.688
697	COLLEYVILLE CHURCH OF CHRIST	2.241
698	COLLEYVILLE CHURCH OF CHRIST	0.960
699	COLLEYVILLE CHURCH OF CHRIST	2.202
700-A	Open	
700-B	Open	
701	VALERIE HUBBARD	4.005
702	VALERIE HUBBARD	1.132
703	H E C INC	2.152
704	Fry, Laurie L	0.439
705	Open	
706	Oglesby, John H Etux Mary M	0.395

707	John D Hill	0.395
708	Dits, Peter M Etux Stephanie	0.395
709	Mundt, Alan	0.399
710	Open	
711	Burnham, Jeffery L Etux Kristi	0.506
712	Estill, Jerrell	0.807
713	Estill, Jerrell	2.509
714	Jenkins, Michael Etux Michelle	0.706
715	DIANE SETTLES	0.518
716	McCarty, Leonard Etux Mary Ann	0.518
717	Warnock, John R Etux Donna R	0.518
718	McNamara, Lee Jr Etux Jennifer	0.517
719	Button, Kevin M Etux Kristin P	0.517
720	Gray, Jas L Jr Etux Alison R	0.525
721	Johnson, John E Etux Linda B	0.624
722	Matheson, Michael Etux Sherida	0.768
723	George, Troy D Etux Yvonne	0.610
724	Paris, James C Etux Robin	0.558
725	Maxwell, Gregg E Etux Peggy A	0.620
726	Open	
727	O'Dell, Richard Etux Sharon	0.646
728	Ennis, Gregory Etux Melissa	0.639
729	Tichenor, Meredith C	0.534
730	Biggs, Michael D Etux Cindy D	0.572
731	Brizendine, William Etux Conni	0.652
732	Martin, Charles A Etux Judith	0.656
733	Ellen Williams	0.761
734	Nguyen, Hiep Van Etux Minnhue	0.693
735	Le, Tina Tu & Tuan Chi Nguyen	0.540
736	Harrison, R Mark Etux Patty N	0.540
737	GREGG E MAXWELL ET UX	0.540
738	Sabanayagam, Sudharman	0.492
739	Martin, Ronald Dale	0.529
740	Blakeman, Jeffrey A	0.522
741	Rayball, Patrick Etux Barbara	0.518
742	Armstrong, Reese Etux Kitna	0.628
743	Bradford, Richard Etux Lavonne	0.540
744	Johnson, John W Etux Lucina	0.539
745	Edward & Robin Cox	0.679
746	Cooper, Peter A Jr Etux Linda	0.672
747	Boisseau, Jesse B & Mendy L	0.540
748	Ransom, Sharon Etvir Edward	0.540
749	Ferrell, Chad Etux Whitney	0.630
750	Ilyin, Nicholas	0.514
751	Smith, George C Etux Karen V	0.539
752	Open	
753	Open	
754	Open	
755	Pruitt, Samuel Etux Christin	0.539
756	Open	
757	Rizos, Patricia	1.008
758	Palazzolo, Gerald M Etux Carol	0.488
759	THOMAS P AND SUSAN C CAWLEY	0.478
760	Beeny, R A Etux Anthonette	0.441
761	MARK L AND KAREN L LOWERY	0.553
762	MATTHEW T AND NANNETTE V ANDERSON	0.545
763	SHOUKAT MEGHANI	0.392
764	Lewis, Jerome B Etux Enderick	0.478

765	Open	
765-1149	Not Used	
1150	JESSIE L MICKLE	0.746
1151	PAUL W AND SANDRA E PARKER	0.474
1152	DANIEL BARRY AND KATHY LYNN TISDALE	0.472
1153	PHILIP J AND KAREN C PACE	0.494
1154	STEPHANIE R AND DOUGLAS E MILAND	0.464
1155	JOHN V AND PATRICIA M OLIVER	0.464
1156	HIEU TRONG AND HUE THI NGOE NGUYEN	0.471
1157	ROACH FAMILY TRUST	0.437
1158	PATRICK M AND KATHLEEN M GLEASON WALSH	0.433
1159	PETER A AND PATRICIA A NEWBURN	0.546
1160	KENNETH M AND MELISSA M DENNIS	0.617
1161	PHILIP P AND SARAH N CLOUD	0.599
1162	PAUL C AND DENISE T SMITH	0.482
1163	FREDERICK C AND MILDRED J HAPTONSTALL	0.596
1164	COOPER BROUGHER III	0.543
1165	JEFFREY M AND SUSAN MARIE WILLIAMS	0.409
1166	SYLVIA MARTINEZ	0.447
1167	GLEN AND SUSAN E ANDERSON	0.396
1168	DALE R AND KATHERINE G LOCKWOOD	0.433
1169	GRADY F AND SHAUNA K HANCOCK	0.434
1170	BRIAN AND TRACEY SHUCK	0.612
1171	DANIEL AND ELISA BERDYCH	0.607
1172	DONLEY KENT AND CAROL A MOFFER	0.425
1173	GARY L AND MARGARETE A ROSEVOLD	0.438
1174	RANDY RINON	0.505
1175	RANDALL L AND NANCY H EDWARDS	0.456
1176	DAVID J AND CYNTHIA S BUHR	0.772
1177	SHUMAKER REVOCABLE LIVING TRUST	0.589
1178	PAOLO AND MARSHA DE FARRO	0.547
1179	GERALD A AND BARBARA A BOYLE	0.706
1180	Not Used	
1181	MELINDA D. NELSON AND DARRELL W HUFFMAN	0.791
1182	Not Used	
1183	STEVE AND TERESA GREENER	0.791
1184	JAMES J AND LISA A NELSON	1.771
1185	JESSIE LOU NELSON	34.775
1186	Not Used	
1187	JESSIE LOU NELSON	9.997
1188	HIGHLAND MEADOWS CHRISTIAN CHURCH	8.198
1189	DALE E AND VIRGINIA MCCAULEY	0.737
1190	HECTOR A AND JENNIFER T MARTINEZ	0.528
1191	Open	
1192	JAMES J AND FRANCES R TORDA	0.528
1193	TRAVIS PATRICK AND KATHLEEN M GRAY	0.541
1194	ANTHONY P AND D DAWAN PRZANO	0.983
1195	DAVID FRANKLIN AND MARIE Y PENNINGTON	1.166
1196	Open	
1197	LIDA AGHDAM	0.603
1198	ALBERT NIM AND RHEA NICOLE VOELKLE	0.603
1199	MICHAEL W AND MICHELLE D LEWIS	0.609
1200	LARRY J AND JOYCE M MORGAN	0.609
1201	PAMELA S AND MARK P BLENDE	0.608
1202	THOMAS T AND LEE ANN WOOD	0.786
1203	KEITH D AND CAROLE A BUTTERFIELD	0.787
1204	ALVIN AND ELIZABETH PHELAN LIVING TRUST	0.598
1205	THOMAS C PARHAM JR	0.629

1206	JAMES LEE AND JILL ELIZABETH VAN OVER	0.600
1207	ALFRED A AND CHRISTINA L MARUCCI	0.600
1208	KENNETH E AND MARY ANN CANNON	0.601
1209	JOHNNY DANIEL AND DONNA K TURNER	0.602
1210	WILLIAM VINCENT JR AND PAULA G MOZEK	0.777
1211	LOUIS G AND CHERYL WOMACK	0.754
1212	JAMES AND PEGGY L NELSON	0.604
1213	MARK K AND BARBARA J MANESS	0.604
1214	FRANK AND LISA KATHERINE GENTILE	0.605
1215	PATRICK COBB	0.605
1216	RAYMOND E AND KAREN J PHILABAUM	0.612
1217	KYLE A AND MICHELLE APPLING	1.015
1218	PERRY R AND MIA J GREEN	0.770
1219	Broughton Ltd Partnership	1.984
1219A	Broughton Ltd Partnership	3.026
1220	CITY OF COLLEYVILLE	0.622
1221	Broughton Ltd Partnership	0.200
1222	Broughton Ltd Partnership	0.984
1222A	Broughton Ltd Partnership	0.487
1223	Broughton Ltd Partnership	0.420
1224-1241		
1242	Bobrowski, Shelley Etv Robert	0.474
1243	Nisbet, Jay	0.455
1244	Timothy Odonnell	0.480
1245	Broughton Ltd Partnership	0.560
1246-1248		
1249	Broughton Ltd Partnership	0.542
1250	JPC Realty, LTD	0.468
1251	Matthew Carey	0.482
1252	Broughton Ltd Partnership	0.481
1253	Ronin, Gennady Etux Svetlana	0.453
1254	Broughton Ltd Partnership	0.472
1255	Miller, Dennis Etux Sheri	0.443
1256	Tarbet, Brian	0.474
1257	Benzick, Arthur E Etux Uma S	0.441
1258	Taylor, Mark Etux Karen	0.439
1259	Broughton Ltd Partnership	0.408
1260	Gwynn, Hugh Etux Citrina	0.435
1261	Broughton Ltd Partnership	2.073
1262	Broughton Ltd Partnership	0.462
1263	Broughton Ltd Partnership	0.454
1264	Broughton Ltd Partnership	0.464
1265	McGovern, Kevin & Tracy	0.459
1266	Sanders, Mark R Etux Jennifer	0.495
1267	Perfect, Donald Etux Tami L	0.447
1268	Lockamy, Franklin D Etux Nancy	0.430
1269	Kenneth L. Thompson	0.468
1270	Broughton Ltd Partnership	1.300
1271	Broughton Ltd Partnership	0.118
1272	Snead, David Etux Stacy	0.430
1273	Russell, Rex	0.433
1274	Cimperman, Brian Etux Cyndi	0.432
1275	Sinunu, Stephen A	0.437
1276	Campbell, Gregory A Etux Zenol	0.432
1277	Girgis, Girgis Etux Eva	0.438
1278	Dixon, David Etux Jayme	0.421
1279	Wade, Daniel Etux Mary	0.443
1280	Eric Van Gemeren	0.434

1281	Bryan, David S	0.444
1282	Koporec, Daniel Jr Etux Debra	0.465
1283	Hall, Thomas Etux Deborah	0.447
1284	Tanner, Elizabeth S Etvir Jon	0.455
1285	Brewer, Jane E	0.461
1286	Bell, Michael W Etux Elaine E	0.465
1287	Shea, Thomas P Etux Deborah	0.462
1288	Addington, Kenneth G Etux Cath	0.438
1289	1901 STRATTON COURT LC	0.469
1290	Anderson, David E Etux Kamala	0.442
1291	Broughton Ltd Partnership	0.814
1292	Broughton Ltd Partnership	0.084
1293	Michael Wayne Scott	0.442
1294	Casey, Robert E Etux Leisha P	0.439
1295	Broughton Ltd Partnership	0.416
1296	Broughton Ltd Partnership	0.421
1297	Keeney, Daniel Etux Julie	0.428
1298	Bondy, Neal Etux Susan	0.427
1299	McGovern, Kevin Etux Tracy	0.439
1300	Broughton Ltd Partnership	0.475
1301	Broughton Ltd Partnership	0.450
1302	Ellingsworth, David Etux	0.450
1303	Oltrogge, Darin T Etux	0.454
1304	Broughton Ltd Partnership	0.080
1305	Broughton Ltd Partnership	0.779
1306	Rushin, Lester Etux Jennelle R	0.361
1307	Boyd, Larry G	0.375
1308	Broughton Ltd Partnership	0.418
1309	Broughton Ltd Partnership	0.498
1310	Broughton Ltd Partnership	0.351
1311	Broughton Ltd Partnership	0.471
1312	Broughton Ltd Partnership	0.471
1313	Kesavalu, Shri M	0.450
1314	CHARLES H AND BETTY R CAMPBELL	0.533
1315	JEFFREY W AND KIMBERLY A NORBLADE	0.529
1316	DONALD J AND CAROL F MORRIS	0.519
1317	REJANA F AND MICHAEL S KRAUSE	0.544
1318	MARK AND SHAWN YUJUICO	0.510
1319	ROY B AND CAROL J MCADOO	0.542
1320	CAROLE J BUYS MICHELA	0.528
1321	KENT B AND MARY ALICE MAURER	0.547
1322	JOHN M JR AND DONNA R WATERS	0.529
1323	CECIL A AND CYNTHIA A BURNSIDE	0.503
1324	CLAUDE L AND JANICE L THOMAS	0.521
1325	EDWARD CHESTER III AND DEBORAH ANN DANIELS	0.534
1326	MACE B AND KELLI D GERMAN	0.519
1327	Open	
1328-1342	Not Used	
1343	ROBERT T AND EDIE WALLACE	0.543
1344	CRAIG R AND TAMMY M CUNNINGHAM	0.500
1345	ROBERT J AND MICHELLE MILSTEAD	0.555
1346	WILLIAM D AND VELDA J POWERS	0.509
1347	KEN C AND KRISTINE T HALL	0.528
1348	WILLIAM M AND SHARON M UHLEMAYER	0.524
1349	RAYMOND M AND HOPE B ALLEE	0.530
1350	BRIAN WORSLEY	0.512
1351	MARC PELLE AND FLORENCE HUET	0.535
1352	STEVE A AND CHERYL M MCDANIEL	0.526

1353	RONNIE E AND EDIE S GRAY	0.502
1354	DOUGLAS AND JUDY WILLIAMS	0.550
1355	SHAMSUDDIN AND ANAR MERCHANT	0.646
1356	VERNON R AND CYNTHIA S WOELKE	0.642
1357	JOHN G AND ELLEN HARTENBOWER	0.517
1358	RICHARD D AND BONNIE L SMITH	0.517
1359	JAMES E AND LESLIE J GILL	0.520
1360	JERRY W AND TONYA K EDWARDS	0.514
1361	ANN NERNEY	0.516
1362	DENNIS P AND NANCY H EYCHESON	0.521
1363	JEFFREY E AND KATHLEEN M DONNELLY	0.522
1364	KENNETH R AND JANICE K BROWN	0.522
1365	BRIAN SCOTT MILLER	0.523
1366	WALTER E AND KIMBERLY A JORDAN	0.521
1367	DONNA AND RAYMOND B GRASY	0.766
1368	BRADLEY W AND SHERRI M ROSSE	0.583
1369	CHARLES N AND LEE ANN STANLEY	0.564
1370-1403		
1404	CHRISTOPHER P WEITZER	0.712
1405	ANGIE KATHERINE MADISON	0.552
1406	ROBERT F HUFFMAN JR	0.577
1407	E EUEL AND DENISE J HENRY	0.568
1408	JAVIER A LUEVANO	0.570
1409	JAMES A AND CAROLYN C SPRIGGS	0.555
1410	ANTHONY N CHUKWU	0.657
1411	ANTHONY M AND CYNTHIA R BRENNER	0.670
1412	DENNIS PATRICK AND CHERYL J TEWELL	0.565
1413-1421		
1422	MARK C AND ELIZABETH A DREW	0.597
1423	DANIEL J AND KYRA R WOUTERS	0.504
1424	NEAL T SMITH	0.533
1425	JEFFREY BRENT AND STACI LYNN TAYLOR	0.509
1426	MICHAEL A LINCOLN AND REBECCA M BLASE	0.519
1427	THOMAS A AND JOANN GUNNING	0.643
1428	CARLA SILVERBERG	0.633
1429	WILLIAM R AND MARY M HALLECK	0.515
1430	RAYMOND D AND JANIE S WADE	0.532
1431	JEFFREY AND KELLY SHEA	0.517
1432	DAVID K AND DONNA J GAARDER	0.524
1433	KIM R WOLF AND DEBORAH S EVANS	0.519
1434	HENRY AND JENNIFER A ROBINSON	0.519
1435	LAYNE E AND SARAH F NUNES	0.641
1436	C MICHAEL JR AND JUDY A HOOVER	0.639
1437	ROBERT E AND JANICE S HEINEMAN	0.520
1438	PAUL W AND MARY K KESSLER	0.520
1439	GILDA CIPRIANO	0.531
1440	DAVID E AND DEBORAH L WILLIAMS	0.520
1441	CHRISTOPHER A AND MELISSA LOU BOWEN	0.532
1442	THOMAS M AND KIMBERLY M ZAIS	0.518
1443	RICHARD T AND STEPHANIE I CHANCE	0.638
1444	GLEN E AND LYNDIA K NEWTON	0.646
1445	WALTER J JR AND TWILA K MULFUR	0.513
1446	LYNDA RUTH WATTERS	0.521
1447	ROBERT J AND ESTER Q TORRES	0.543
1448	KEVIN L KLINE AND MEGAN M POPOVICH	0.689
1449	STEVEN M AND SUSAN L BLACK	0.573
1450	GEORGE W AND PATRICIA L HOVER	0.539
1451	C DAVID KING AND T CAROL LEE	0.543

1452	GEORGE AND BARBARA L LANGDON	0.547
1453	ROBERT J AND TAMI R BUCH	0.603
1454	SCHLATTMAN FAMILY TRUST	0.707
1455	SCOTT AND LORRIE NEWBY	0.565
1456	Open	
1457	DALE AND LAUREL ANDERSON	0.526
1458	REX A HEMINGER	0.641
1459	THOMAS JOSEPH AND PATRICIA MARIE BROLAN	0.634
1460	CHAD H AND MARCI M PETERS	0.517
1461	KERN AND NANCY L MCDANIEL	0.519
1462	ELLEN T AND JOSEPH M NEWTON	0.654
1463	BRIAN AND SANDRA BINGHAM	0.670
1464	HELENE D PENNETT	0.510
1465	LINDA M REED	0.515
1466	JUDY ANN AND EDWARD S ARNING	0.638
1467	JOHN D AND CAROL CARNIVAL	0.638
1468	GARY J AND NANCY A CHEMELEWSKI	0.499
1469	JOHN R AND CONSUELO L MCCHESENEY	0.539
1470	WILLIAM J JR AND CLAUDIA J PARKER	0.500
1471	JOYCE M DOTSON	0.530
1472	STEPHEN D AND JUDITH L MUSGRAVE	0.519
1473	DAVID F AND CRISTINA E SIGNORELLI	0.518
1474	TERRY D AND KIMBERLY K WIETHOFF	0.634
1475	TYLER ADAM THOMAS TRUST & HOLLY DIANE THOMAS TRUS	0.632
1476	MARK A AND MILLICENT EDWARDS GALE	0.520
1477	JAMES P AND SHARON L ZITRICK	0.520
1478	RONALD AND JENNIFER NEAL	0.539
1479	LARRY AND THERESA SCHMIDT	0.510
1480	SUSIE R MAXEY	0.539
1481	JOE C AND SHARON BUCHANAN	0.516
1482	NAN ABELSON	0.642
1483	TOM AND MARY MICHAELS	0.645
1484	TERRY T AND LINDA J CHEEK	0.530
1485	MICHAEL S AND KATHERINE B FRANKLIN	0.527
1486	JOHN R AND JEAN M LEITENBERGER	0.514
1487	GARY L AND CAROL WHALEN	0.539
1488	MICHAEL LEENHOUTS	0.527
1489	EARL M JR AND NANCY A WILLIAMS	0.526
1490	SIMON D AND MELINDA D MADDOCK	0.637
1491	Open	
1492	ROBERT AND SANDRA LAQUEY	0.568
1493	MICHAEL D AND LISA H BARRICK	0.450
1494	CLEMENT W AND MARY P OTTO	0.525
1495	MICHAEL C AND JULIE K SCHELLEN	0.565
1496	MICHAEL D CHRISTY	0.697
1497	GEORGE KRAMEROV	0.656
1498	TOM P AND LORI JAHNER	0.538
1499	KEITH A AND JOEL M JOB	0.540
1500	JEFFRY K AND SANDRA L WICKSTROM	0.651
1501	DOUGLAS R AND LINDA B HARPER	0.548
1502	TAMARA L AND CHRISTOPHER L AUSTIN	0.547
1503	LACY AND JACK BRITTEN	0.743
1504	ERIC K AND KAY N FISCHER	0.547
1505	MARK A AND AMY A SCHUCHMANN	0.547
1506	MARK A AND LISA K CAUTO	0.737
1507	GARY D AND CYNTHIA A OLIVO	0.675
1508	REED S AND C SUSAN KILLETS	0.542
1509	GREG S AND TAMARA S RICE	0.540

TITAN OPERATING, LLC
Mineral Owners

TRINITY UNIT E
Unit Designation
Tarrant County, Texas

Sempco Surveying, Inc.
07-25-11

1510	MARK WILLIAM AND CAROLYN ANN ANDERS	0.664
1511	JERRY D AND SUZANNE WYATT DUNN	0.677
1512	MARK D AND JANET KAY SLUSSER	0.522
1513	DAN W ROBERTS	0.522
1514	TIMOTHY S AND ELIZABETH POWELL	0.714
1515	WILLIAM O JR AND PAM GATES O'QUINN	0.685
1516	JAMES AND KIM K BROWN	0.639
1517	BRADLEY L AND TANYA B STOLLER	0.539
1518	BOBBY R AND SANDRA D DUNCAN	0.494
1519	STEVEN EDWIN AND DIANA LOUISE MUELLER	0.519
1520	RONALD GARD II AND CHARMAYNE ROSALIE MYERS	0.510
1521	JOANN SLATEN DISCLAIMER TRUST	0.510
1522	JAMES AND KAREN DICKERSON	0.536
1523	PERRY F III AND GRETCHEN A GREENE	0.541
1524	VINCENT C BRECKNER	0.625
1525	DAVID L AND SANDRA S HALL	0.677
1526	JEAN PIERRE HAMON	0.543
1527	RAYMOND DURHAM	0.537
1528	TERRANCE P MANDICH AND PARUATHY C SADASIVAN	0.537
1529	JOHN A AND TAMARA T CAUDLE	0.529
1530	CATHERINE MERCER TRUST	0.527
1531	ROBERT J AND CARLA A WILLIAMSON	0.549
1532	KEVIN AND MERILEE DOUGHTERY	0.512
1533	GLENN AND CAROL ABBOTTS	0.516
1534	STEPHEN E AND JENNIFER L MARUSA	0.516
1535	WILLIAM J AND ANGELA L MICHELI	0.516
1536	DAVID W AND CYNTHIA PAIGE MUCHMORE	0.516
1537	TIMOTHY J LABRIER	0.516
1538	JOHN L HAWKINS	0.674
1539	CHRISTOPHER C AND SUSAN B SMITH	0.617
1540	CHARLES C AND CINDY M HICKMAN	0.522
1541	STEVEN A II AND KELLY L GOWAN	0.524
1542	MARTHA CASAD	0.527
1543	CHILDERS LIVING TRUST	0.524
1544	CHRIS AND DEBRA K CAFFEY	0.522
1545	MARVIN A AND KATHY S MCANDERSON	0.651
1546	JOSEPH D AND JENNIFER L SHAHAN	0.721
1547	DAVID A AND CAROL A ERDNER	0.512
1548	TED H II AND KATHI J KOLAR SHAW	0.519
1549	THOMAS EVAN KIRALY	0.528
1550	KEVIN L AND MELODY A MITCHEM	0.521
1551	DAVID M AND DIANNA FIFER WALLACE	0.513
1552	JOHN P AND PEGGY S HARRIS	0.516
1553	TIM M RAINE	0.754
1554	CHRISTOPHER AND LEWINA HUI	0.725
1555	JERROD L AND POLLY ALLEN	0.556
1556	MARK A AND HOLLY CAFFEY	0.552
1557	OVERBY FAMILY REVOCABLE LIVING TRUST	0.552
1558	BOBBY GENE JR AND TAMBRA JEAN STARNES	0.664
1559	BRIAN W AND BELINDA S MAKINS	0.547
1560	MICHAEL L AND LYNN K DELLANGELO	0.544
1561	SCOTT E AND MARY DUNLAP LOWE	0.545
1562	AARON LEE AND TANJA STARICK OEHLISCHLAGER	0.549
1563	WILLIAM G JR AND SUZIE OWENS	0.549
1564	PHILIP M AND BILLIE S NARDECCHIA	0.650
1565	DONALD AND NATALIE KUEHLER	0.754
1566	DARRELL G AND JUDY N GILLELAND	0.519
1567	BRUCE M AND DIXIE LEE BURY	0.521

TITAN OPERATING, LLC
Mineral Owners

TRINITY UNIT E
Unit Designation
Tarrant County, Texas

Sempco Surveying, Inc.
07-25-11

1568	STANLEY DEAN AND GAIL ANN HALL	0.541
1569	JOHN C AND SANDRA F BULLARD	0.554
1570	DARRELL R AND SUSAN D THOMPSON	0.634
1571	RONALD J AND MARY M ZIOLKOWSKI	0.534
1572	JOHN C SCHOOK	0.530
1573	JOHN H AND EILEEN A DEROCHE	0.528
1574	ADAM R AND SHERYL DUMAS	0.528
1575	MARK S AND KAREN S HUNTER	0.527
1576	ROBERT J AND SUSAN D GAMMON	0.497
1577	ROBERT J AND SUSAN D GAMMON	0.549
1578	ROBERT J AND SUSAN D GAMMON	0.561
1579	ROBERT J AND SUSAN D GAMMON	0.607
1580	ROBERT J AND SUSAN D GAMMON	0.573
1581	ROBERT J AND SUSAN D GAMMON	0.769
1582	ROBERT H AND CHERI G RUTLEDGE	0.715
1583	RICHARD H AND SUSAN RAWLINS	0.500
1584	LLOYD B AND EDITH J GORDON	0.500
1585	BILLIE R EBERSOLE	0.491
1586	RICHARD AND DOROTHY GILLETTE	0.492
1587	JANET L BRANTLEY	0.492
1588	DALE A AND KAREN M BRAY	0.492
1589	DANIEL C AND LAURA J HEWITT	0.492
1590	LEON W AND MARTHA K BAZE	0.492
1591	WILLIAM S JR AND ELDERENE E AREND	0.492
1592	BRIAN AND JULIA MCCULLOUGH	0.493
1593	SANG D AND HEA S PARK	0.491
1594	J TERRY AND DIANA P LACROSSE	0.492
1595	BURL D AND LYNDIA KAY GILLIAM	0.490
1596	CHRISTOPHER L AND SUSAN E WHITE	0.498
1597	RICHARD L AND ROBYN B READICKER	0.476
1598	BRADY AND BARBARA L SMALL	0.416
1599	MICHAEL B AND SUSAN M SHAWVER	0.443
1600	MICHAEL AND MICHELLE ROADIFER	0.426
1601	GARY AND LEEANN WILHELM	0.426
1602	JAMES M AND CYNTHIA M HUDSON	0.433
1603	VERNON D K AND SALLY A ITZ	0.537
1604	ANNABELLE BARNETT	0.430
1605	MICHAEL AND JENNIFER KAY WILLIAMS	0.428
1606	JAMES R NAIL	0.452
1607	MATTHEW T AND JULIA C BISHOP	0.495
1608	GERALD J AND DEE DEE A OGRIN	0.498
1609	ROBERT T AND JULIE E ELLIS	0.428
1610	JAMES JR AND NATALIE A MATEOS REVOCABLE TRUST	0.429
1611	D CRAIG AND CELESTE W NOONAN	0.425
1612	GARY E AND LUCINDA H BENTON	0.536
1613	RONALD R AND LANA S MACKO	0.606
1614	MARK D SCHUMACHER	0.427
1615	JOSEPH B III AND JULIE CLEGG LANCASTER	0.447
1616	CHRIS C AND MARCELA VAIR	0.407
1617	JANET MARGARET AND JOHN BRADSHAW	0.469
1618	GEORGE T CURRY	0.396
1619	THOMAS P AND NELLY TAXTER	0.338
1620	JUAN C AND MARINA D CORONA	0.309
1621	JAMES MICHAEL AND DALIA CASEY	0.409
1622	CLYDE AND TERESA HECKERT	0.464
1623	SUZANNE CORTELLESE	0.280
1624	DEBRA A HINES	0.327
1625	CLIFTON J AND KARREN R BRUNER	0.320

TITAN OPERATING, LLC
Mineral Owners

TRINITY UNIT E
Unit Designation
Tarrant County, Texas

Sempco Surveying, Inc.
07-25-11

1626	DANIEL J AND HILLARY J BARNETT	0.303
1627	JAMES T AND LAURIE L LUKANICH	0.433
1628	STEVEN DALE TATUM AND BETTINA ANN WAGNER	0.415
1629	EDWIN B AND MARLENE E SHILLER	0.403
1630	BRIAN AND JACKIE PORTER	0.284
1631	ELIZABETH O AND LARRY WAYNE JOHNSON	0.502
1632	SEAN M AND CHRISTINE K CERONE	0.493
1633	MARK W AND SANDRA B SANDEFUR	0.492
1634	KENNETH M AND MARILYN WOODSON	0.502
1635	JON T AND ROBBIE J GAECKE	0.478
1636	ANTHONY S KOLIC	0.493
1637	GARY D AND SUSAN M VIGNAROLI	0.499
1638	REGINA H WALKER TUTTLE	0.503
1639	DENNY B AND PATRICIA L BULLARD	0.485
1640	GALE E CLECKNER	0.478
1641	CHARLOTTE D FARRIS	0.493
1642	ZENTA S HICKS REVOCABLE TRUST	0.492
1643	KENNETH AND EVELYN R PETERS	0.491
1644	JAMES H AND LESLIE HILLHOUSE	0.512
1645	JOHN RANDALL LEACH	0.702
1646	ROBERT J AND SUSAN D GAMMON	0.410
1647	ROBERT J AND SUSAN D GAMMON	0.585
1648	ROBERT J AND SUSAN D GAMMON	0.550
1649	ROBERT J AND SUSAN D GAMMON	0.569
1650	ROBERT J AND SUSAN D GAMMON	0.566
1651	ROBERT J AND SUSAN D GAMMON	0.487
1652	MACILEY REAL ESTATE TRUST	5.793
1653	ALAN L AND MARY SUE KIMZEY	1.467
1654	KENNETH LEE AND C DIANNE GILE	1.034
1655	KENNETH LEE AND C DIANNE GILE	1.348
1656	ESTHER JEANIE BARNETT	1.088
1657	DONALD D AND TINA M PIERCE	0.651
1658	XTO-Stowe, David & Elizabeth	2.706
1659	GARY LEE AND MARIA E HILL	1.017
1660	GARY LEE AND MARIA E HILL	2.278
1661	J T AND DAPHNE DAVIS	2.993
1662	PATRICK S RADDE	1.693
1663	LINDA MARLENE AND KENNETH D BOYD JR	0.300
1664	Open	
1665	DAVID L AND MARGRETTA DYE	0.332
1666	KATHY K PARKS	0.412
1667	DANIEL M AND SUSAN P LOTT	0.335
1668	KEITH AND TINA CROW	0.306
1669	PATRICK J AND SHANA D MCKINLEY	0.321
1670	PAUL L AND DONNA K HUBERT	0.318
1671	GREGORY L AND JENNY JOHNSON	0.417
1672	JIMMY D AND JIMMIE A VICTORY	0.432
1673	CYNTHIA S BRAZIL	0.293
1674	BRIDGET M DAVIS	0.331
1675	JENNIFER FAULKNER	0.337
1676	DON J AND SALLY A FISHER	0.301
1677	EDWARD M AND JOETTA P KING	0.425
1678	ALISHA D SCOGGINS	0.404
1679	RICK D AND SUSAN H HOLLEY	0.329
1680	BRENT AND TERRY RUDD	0.411
1681-1690	Not Used	
1691	JANICE E AND DANA A BROWN	0.334
1692	OLGA PENINA	0.333

TITAN OPERATING, LLC
Mineral Owners

TRINITY UNIT E
Unit Designation
Tarrant County, Texas

Sempco Surveying, Inc.
07-25-11

1693	PATRICIA J AND STEPHEN M FJORDBAK	0.333
1694	MAURICE L AND NORMA E WORSFORD	0.333
1695	STEPHEN W AND BARBARA M MADDEN	0.333
1696	MARK G AND CATHY D SNODGRASS	0.332
1697	ROY R CONNELL	0.315
1698	LAURA L COPUS	0.315
1699	CARL J AND JANICE S CHELETTE	0.315
1700	JERRY J AND TONI JO BRADFORD WAKEFIELD	0.314
1701	PAUL AND SUSAN HOLBROOK	0.314
1702	GREGORY S RUSSELL AND KRYSTAL K ACORD	0.313
1703	TODD GEORGE AND SONYA LEA YOUNG	0.314
1704-1710	Not Used	
1711	JOHN T HARRIS	0.299
1712	DONNA CLARICE MCCANLIES	0.299
1713	DANIEL ROLLAND III AND PATRICIA DELL SCHOCK	0.300
1714	Open	
1715	CLAYTON I CASTLEBERRY	0.300
1716	MARGARET ANN PFARRER	0.300
1717	PATRICK L AND GWENDLYN F STEGER	0.300
1718	JOSEPH A POBINER AND JOHNNIE KAY STARK	1.695
1719	MARK D AND NANCY T MILLER	1.695
1720	TAYLOR VINCENT HARNETT	2.037
1721	BOB KATKIC	1.273
1722	BOB KATKIC	1.367
1723	DELWYN R AND JACKIE A LEWIS	1.042
1724	STEVEN R AND GUADALUPE C SWITALA	1.650
1725	JAMES R AND DONNA J BADDAKER	0.997
1726	GEORGE LEE AND KIMBERLIE J JOHNSON	1.008
1727	MICHAEL T AND BRANDON L CANTRELL	1.095
1728	KAY ROUNTREE	1.090

File No. MF 112166 6.
Form W-1 for Unit wells + Unit
Designations for Trinity D + E Units
Date Filed: 11-17-11
Jerry E. Patterson, Commissioner
By JEP



TITAN OPERATING, LLC

December 5, 2011

Texas General Land Office
Stephen F. Austin Building
1700 North Congress Ave.
Austin, TX 78701-1495

Attn: Harriet Dunne, CPL

Re: Relinquishment Act Leases

Dear Ms. Dunne:

In response to your letter dated November 9, 2011, enclosed are certified copies of the following oil and gas leases:

State Lease MF 112166
State Lease MF 112167
State Lease MF 112168
State Lease MF 112169
State Lease MF 112170
State Lease MF 112171 (lease has been corrected to show date of lease and re-recorded)
State Lease MF 112172
State Lease MF 112173
State Lease MF 112174
State Lease MF 112175
State Lease MF 112176

Please let me know if you have any other questions or concerns.

Sincerely,

Lia Bowers
Senior Land Analyst

File No. MF 112166 7,
Its sending lease
Certified Copies
Date Filed: 12-8-11
Jerry E. Patterson, Commissioner
By JEP

75. 0.11

Harriet Dunne - Re: FW: Trinity D & E Units - State Relinquishment leases

From: Harriet Dunne
To: Lia Bowers
Date: 4/25/2012 10:00 AM
Subject: Re: FW: Trinity D & E Units - State Relinquishment leases
CC: Drew Reid

Lia,
 Please send them along with bonuses to Drew Reid. No, there is no additional filing or processing fee.

Thank you,

Harriet Dunne, CPL
 Manager, Mineral Leasing, Energy Resources
 Texas General Land Office
 512-475-1579
harriet.dunne@glo.state.tx.us

>>> "Lia Bowers" <liabowers@titanoperating.com> 4/25/2012 8:17 AM >>>

Harriet,

We are in receipt of the Amendments on the State Relinquishment leases spoken about below. We received nine of the ten and paid \$250 each for them. Do I send certified copies to your attention or Drew Reid's, along with payment to the State? Another question I have is if there is any additional filing fee or processing fee for these?

Thanks for your help.

Lia Bowers

Senior Land Analyst
 Titan Operating, LLC
 111 W. 4th Street, Suite 300
 Fort Worth, TX 76102
 (817) 439-7568 (office)
 (817) 698-8343 (fax)

From: Harriet Dunne [mailto:Harriet.Dunne@GLO.STATE.TX.US]
Sent: Wednesday, March 21, 2012 10:05 AM
To: Lisa Morrow
Cc: Drew Reid; Butch Ford; Lia Bowers
Subject: Re: Trinity D & E Units - State Relinquishment leases

Lisa,
 Your lease amendment form described in and attached to your e-mail below has been approved.

After you have negotiated a deal concerning consideration to be paid with the surface owners, please contact Drew Reid in our office (512-475-1534) to confirm that the State will approve the deal you have negotiated with the surface owners.

Please remember if a surface owner has changed, the deal will need to be negotiated with the new surface owner, as no rights can be retained by the old surface owner.

When we have received the certified copies of the recorded lease amendment, we will send you a letter formally approving the leases as amended.

Thank you,

Harriet Dunne, CPL
Manager, Mineral Leasing, Energy Resources
Texas General Land Office
512-475-1579
harriet.dunne@glo.state.tx.us

>>> "Lisa Morrow" <lisamorrow@titanoperating.com> 3/20/2012 6:12 PM >>>
Harriet,

I am following up to our telephone conversation this morning. You stated that the State of Texas would accept an Amendment of Oil and Gas Lease executed by the surface owner to extend the State Relinquishment lease for an additional year. Titan would then file a pooling application before the School Land Board to pool these leases into either the Trinity D or Trinity E Unit. Since the term will be extended for one year or until October __, 2012, shut in payments will be due on or before the expiration date and will be paid ½ to the State and ½ to the surface owner.

I've attached a draft of an Amendment of Oil and Gas Lease. Please review and let me know if this will meet approval.

Lisa Morrow
Land Manager

Titan Operating, LLC
111 W. 4th Street, Ste. 300
Ft. Worth, TX 76102
817-439-7559 (Direct)
817-698-8343 (Fax)

File No. MF 112166 8.

Email approving lease
amendment

Date Filed: 3-21-12

Jerry E. Patterson, Commissioner

By JEP

Harriet Dunne - Re: Trinity D & E Units - State Relinquishment leases

From: Harriet Dunne
To: Drew Reid; Lisa Morrow
Date: 3/21/2012 7:30 AM
Subject: Re: Trinity D & E Units - State Relinquishment leases
CC: Butch Ford; Lia Bowers

Thank you, Lisa, for the followup e-mail. I will get an approval of the amendment form and get back with you today.

The link for the pooling application is:

http://www.glo.texas.gov/what-we-do/energy-and-minerals/oil_gas/permitting_and_leasing/pooling-state-leases.html

When you click on the "Pooling State Leases Instructions" in the right column, please know that Tracey Throckmorton, who is listed as the contact for RRC District 5, is no longer with us. Your contact for this pooling app is Ladell Collier. His contact info is on those instructions as well. [I didn't realize we had not changed this. Now we will get it fixed.]

I also agree that when you get the primary term extension amendments executed and recorded shut-in payments, if they are still necessary, will not be due until the new expiration date of the leases and the payments will be made 1/2 to the State and 1/2 to the surface owner.

When the amendments have been recorded, please send the GLO certified copies of the amendments. At that point a pooling app can be submitted.

I will e-mail again when the form of the proposed amendment has been approved.

Thank you for your hard work,

Harriet Dunne, CPL
 Manager, Mineral Leasing, Energy Resources
 Texas General Land Office
 512-475-1579
harriet.dunne@glo.state.tx.us

>>> "Lisa Morrow" <lisamorrow@titanoperating.com> 3/20/2012 6:12 PM >>>
 Harriet,

I am following up to our telephone conversation this morning. You stated that the State of Texas would accept an Amendment of Oil and Gas Lease executed by the surface owner to extend the State Relinquishment lease for an additional year. Titan would then file a pooling application before the School Land Board to pool these leases into either the Trinity D or Trinity E Unit. Since the term will be extended for one year or until October __, 2012, shut in payments will be due on or before the expiration date and will be paid ½ to the State and ½ to the surface owner.

I've attached a draft of an Amendment of Oil and Gas Lease. Please review and let me know if this will meet approval.

Lisa Morrow
 Land Manager

Titan Operating, LLC
 111 W. 4th Street, Ste. 300
 Ft. Worth, TX 76102
 817-439-7559 (Direct)
 817-698-8343 (Fax)

File No. MF 112166

Email re: Pooling
applications

Date Filed: 3-21-12

Jerry E. Patterson, Commissioner

By JP

9.

Harriet Dunne - Re: Trinity D & E Units - State Relinquishment leases

From: Harriet Dunne
To: Lisa Morrow
Date: 3/21/2012 10:05 AM
Subject: Re: Trinity D & E Units - State Relinquishment leases
CC: Butch Ford; Drew Reid; Lia Bowers

Lisa,

Your lease amendment form described in and attached to your e-mail below has been approved.

After you have negotiated a deal concerning consideration to be paid with the surface owners, please contact Drew Reid in our office (512-475-1534) to confirm that the State will approve the deal you have negotiated with the surface owners.

Please remember if a surface owner has changed, the deal will need to be negotiated with the new surface owner, as no rights can be retained by the old surface owner.

When we have received the certified copies of the recorded lease amendment, we will send you a letter formally approving the leases as amended.

Thank you,

Harriet Dunne, CPL
 Manager, Mineral Leasing, Energy Resources
 Texas General Land Office
 512-475-1579
harriet.dunne@glo.state.tx.us

>>> "Lisa Morrow" <lisamorrow@titanoperating.com> 3/20/2012 6:12 PM >>>
 Harriet,

I am following up to our telephone conversation this morning. You stated that the State of Texas would accept an Amendment of Oil and Gas Lease executed by the surface owner to extend the State Relinquishment lease for an additional year. Titan would then file a pooling application before the School Land Board to pool these leases into either the Trinity D or Trinity E Unit. Since the term will be extended for one year or until October __, 2012, shut in payments will be due on or before the expiration date and will be paid ½ to the State and ½ to the surface owner.

I've attached a draft of an Amendment of Oil and Gas Lease. Please review and let me know if this will meet approval.

Lisa Morrow
 Land Manager

Titan Operating, LLC
 111 W. 4th Street, Ste. 300
 Ft. Worth, TX 76102
 817-439-7559 (Direct)
 817-698-8343 (Fax)

AMENDMENT OF OIL, GAS AND MINERAL LEASE

STATE OF TEXAS

KNOW ALL MEN BY THESE PRESENTS:

COUNTY OF TARRANT

WHEREAS, a certain Oil and Gas Lease was executed by the State of Texas, acting by and through its agent, Thomas Braun and Julia Braun, husband and wife as "Lessors" and Titan Operating, LLC, as "Lessee", recorded as Instrument # D211050882 of the Official Records of Tarrant County, Texas (the "Lease").

WHEREAS, it is the desire of the parties hereto to amend the Lease to extend the primary term of the Lease for an additional one year from October 22, 2011.

The undersigned, in consideration of the sum of Ten Dollars (\$10.00) cash in hand paid and other good and valuable consideration, the receipt and sufficiency of which is hereby acknowledged, do hereby agree as follows:

The primary term in Paragraph "2" of said lease is hereby amended from 3 (Three) years to 4 (Four) years.

NOW THEREFORE, It is understood and agreed by all parties hereto that all other terms and conditions of the Lease described herein shall remain in full force and effect and the undersigned, acting as agent for the State of Texas do hereby ratify, revive, confirm, grant, lease and let unto the said Lessee, its successors and assigns, the interest of the undersigned, acting as agent for the State of Texas, in all oil and gas minerals in and under the lands described in the Lease in which the undersigned, acting as agent for the State of Texas owns a mineral and/or royalty interest in accordance with all of the terms and provisions of the Lease. The undersigned, acting as agent for the State of Texas further agrees and stipulates that the Lease is still in full force and effect and their interest is covered by the Lease in accordance with the terms thereof.

EXECUTED this _____ day of _____, 2012.

STATE OF TEXAS
NAME: THOMAS BRAUN

BY: _____

STATE OF TEXAS
NAME: JULIA BRAUN

BY: _____

TITAN OPERATING, LLC

BY: _____
WILLIAM B FORD
VICE PRESIDENT, LAND

STATE OF TEXAS

COUNTY OF TARRANT

BEFORE ME, the undersigned authority, on this day personally appeared Thomas Braun and Julia Braun, husband and wife, known to me to be the persons whose names are subscribed to the foregoing instrument, and acknowledged to me that they executed the same for the purposes and consideration therein expressed.

Given under my hand and seal of office this _____, day of _____, 2012.

Notary Public, State of Texas

STATE OF TEXAS
COUNTY OF TARRANT

This instrument was acknowledged before me on the _____ day
of _____, 2012 by William B. Ford, Vice President of Land, Titan Operating,
LLC, A Texas limited liability company, on behalf of said limited liability company.

Notary Public, State of Texas

File No. MF 112166

6. mail

Date Filed: 4/25/12
Jerry E. Patterson, Commissioner



TITAN OPERATING, LLC

April 27, 2012

Mineral Leasing Division
Texas General Land Office
Attn: Drew Reid
1700 North Congress Ave., Room 600
Austin, TX 78701-1495

Re: Extension of Relinquishment Oil and Gas Leases

Dear Mr. Reid:

Enclosed are certified copies of the Amendments and our check in the amount of \$2,500.00 representing one-half of the bonus paid on the following leases for a one year extension:

<u>Surface Owner</u>	<u>Pymt to Surface Owner</u>	<u>Pymt to State</u>
MF112146 William D. Lothrop, et ux	\$250.00	\$250.00
167 Garry L. Quinn, et ux	\$250.00	\$250.00
168 Karl J. Cama, et ux	\$250.00	\$250.00
169 Keqin Jiang	\$250.00	\$250.00
170 Madelyn Norville	\$250.00	\$250.00
* 172 Jason R. Elms, et ux	\$250.00	\$250.00
173 James B. Day, et ux	\$250.00	\$250.00
174 Thomas Braun, et ux	\$250.00	\$250.00
175 Stephan David Gable, Jr.	\$250.00	\$250.00
176 Glen A. Cruson, et ux	\$250.00	\$250.00

Register # 12710851

Total: \$2,500.00

Thank you for your time and consideration taken in this matter and if you should have any questions, please feel free to contact me.

Sincerely,

Lia Bowers

Lia Bowers
Senior Land Analyst

* MF112171 has not been paid yet.
JAD 5/1/12

TITAN OPERATING, LLC
OPERATING ACCOUNT
111 W. 4TH ST. STE 300
FORT WORTH, TX 76102

12710851

Page 1 of 1

PAYEE NAME	PAYEE NO.	CHECK DATE	CHECK NUMBER	AMOUNT
STATE OF TEXAS	8097	Apr-27-2012	013113	\$\$\$2,500.00

Reference	Inv date	Invoice No.	Invoice Amt	Prior Pmt	Discount	Amount Paid
1204-AP-433	04/25/12	042512	2500.00	0.00		2500.00

121



TITAN OPERATING, LLC

April 27, 2012

Mineral Leasing Division
Texas General Land Office
Attn: Drew Reid
1700 North Congress Ave., Room 600
Austin, TX 78701-1495

Re: Extension of Relinquishment Oil and Gas Leases

Dear Mr. Reid:

Enclosed are certified copies of the Amendments and our check in the amount of \$2,500.00 representing one-half of the bonus paid on the following leases for a one year extension:

<u>Surface Owner</u>	<u>Pymt to Surface Owner</u>	<u>Pymt to State</u>
William D. Lothrop, et ux	\$250.00	\$250.00
Garry L. Quinn, et ux	\$250.00	\$250.00
Karl J. Cama, et ux	\$250.00	\$250.00
Keqin Jiang	\$250.00	\$250.00
Madelyn Norville	\$250.00	\$250.00
Jason R. Elms, et ux	\$250.00	\$250.00
James B. Day, et ux	\$250.00	\$250.00
Thomas Braun, et ux	\$250.00	\$250.00
Stephan David Gable, Jr.	\$250.00	\$250.00
Glen A. Cruson, et ux	\$250.00	\$250.00
Total:		<u>\$2,500.00</u>

Thank you for your time and consideration taken in this matter and if you should have any questions, please feel free to contact me.

Sincerely,

Lia Bowers
Senior Land Analyst

11.

File No. MF112166

for w/ additional
bonus

Date Filed: 4-30-12

Jerry E. Patterson, Commissioner

By JEP

40615

MF 112166

AMENDMENT OF OIL, GAS AND MINERAL LEASE

STATE OF TEXAS

KNOW ALL MEN BY THESE PRESENTS:

COUNTY OF TARRANT

WHEREAS, a certain Oil and Gas Lease was executed by the State of Texas, acting by and through its agent, William D. Lothrop and wife, Beverly L. Lothrop, as "Lessors" and Titan Operating, LLC, as "Lessee", recorded as Instrument # D211050874 of the Official Records of Tarrant County, Texas (the "Lease").

WHEREAS, it is the desire of the parties hereto to amend the Lease to extend the primary term of the Lease for an additional one year from October 10, 2011.

The undersigned, in consideration of the sum of Ten Dollars (\$10.00) cash in hand paid and other good and valuable consideration, the receipt and sufficiency of which is hereby acknowledged, do hereby agree as follows:

The primary term in Paragraph "2" of said lease is hereby amended from 3 (Three) years to 4 (Four) years.

NOW THEREFORE, It is understood and agreed by all parties hereto that all other terms and conditions of the Lease described herein shall remain in full force and effect and the undersigned, acting as agent for the State of Texas do hereby ratify, revive, confirm, grant, lease and let unto the said Lessee, its successors and assigns, the interest of the undersigned, acting as agent for the State of Texas, in all oil and gas minerals in and under the lands described in the Lease in which the undersigned, acting as agent for the State of Texas owns a mineral and/or royalty interest in accordance with all of the terms and provisions of the Lease The undersigned, acting as agent for the State of Texas further agrees and stipulates that the Lease is still in full force and effect and their interest is covered by the Lease in accordance with the terms thereof.

EXECUTED this 3 day of April, 2012.

STATE OF TEXAS

NAME: WILLIAM D. LOTHROP

BY: William D. Lothrop

STATE OF TEXAS

NAME: BEVERLY L. LOTHROP

BY: Beverly L. Lothrop



TRUE AND CORRECT COPY OF
ORIGINAL RECORD FILED IN
TARRANT COUNTY, TEXAS:
MARY LOUISE GARCIA, COUNTY CLERK

TV.1114 4021.DD

TITAN OPERATING, LLC

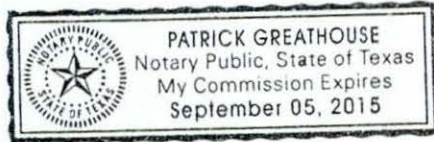
BY: William B. Ford
WILLIAM B FORD
VICE PRESIDENT, LAND

STATE OF TEXAS

COUNTY OF TARRANT

BEFORE ME, the undersigned authority, on this day personally appeared William D. Lothrop, known to me to be the persons whose names are subscribed to the foregoing instrument, and acknowledged to me that they executed the same for the purposes and consideration therein expressed.

Given under my hand and seal of office this 3rd, day of April, 2012.



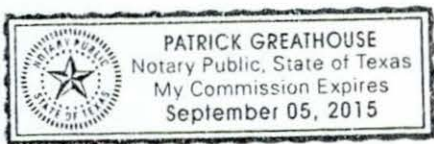
Patrick Greathouse
Notary Public, State of Texas

STATE OF TEXAS

COUNTY OF TARRANT

BEFORE ME, the undersigned authority, on this day personally appeared Beverly L. Lothrop, known to me to be the persons whose names are subscribed to the foregoing instrument, and acknowledged to me that they executed the same for the purposes and consideration therein expressed.

Given under my hand and seal of office this 3rd, day of April, 2012.



Patrick Greathouse
Notary Public, State of Texas

STATE OF TEXAS

COUNTY OF TARRANT

This instrument was acknowledged before me on the 10th day of April, 2012 by William B. Ford, Vice President of Land, Titan Operating, LLC, A Texas limited liability company, on behalf of said limited liability company.



Kerri J. Martinez
Notary Public, State of Texas



TRUE AND CORRECT COPY OF
ORIGINAL RECORD FILED IN
TARRANT COUNTY, TEXAS:
MARY LOUISE GARCIA, COUNTY CLERK

AFTER RECORDING, RETURN TO:

Norwood Land Services, LLC
6421 Camp Bowie Blvd., Ste 312
Fort Worth, TX 76116

MARY LOUISE GARCIA

COUNTY CLERK



100 West Weatherford Fort Worth, TX 76196-0401

PHONE (817) 884-1195

NORWOOD LAND SERVICES
6421 CAMP BOWIE BLVD, STE 312
FT WORTH, TX 76116

Submitter: NORWOOD LAND SERVICES

DO NOT DESTROY
WARNING - THIS IS PART OF THE OFFICIAL RECORD.

Filed For Registration: 4/23/2012 1:45 PM

Instrument #: D212096521

LSE

3

PGS

\$20.00

By: _____

Mary Louise Garcia

D212096521

ANY PROVISION WHICH RESTRICTS THE SALE, RENTAL OR USE OF THE DESCRIBED REAL PROPERTY
BECAUSE OF COLOR OR RACE IS INVALID AND UNENFORCEABLE UNDER FEDERAL LAW.

Prepared by: SLDAVES



A CERTIFIED COPY.

ATTEST: *April 23*, 20*12*
MARY LOUISE GARCIA, County Clerk
Tarrant County, Texas

BY: *[Signature]* Deputy

31054

12.

File No. MF112166

Leave Amendment
making PT 4 years

Date Filed: 4-30-12

Jerry E. Patterson, Commissioner

By JD

From: "Lisa Morrow" <lisamorrow@titanoperating.com>
To: <Ladell.Collier@glo.state.tx.us>
Date: 5/9/2012 9:29 AM
Subject: Pooling State Relinquishment leases
Attachments: 8874D-Trinity Unit D-State of Texas-Tract 1528 (05-03-12).pdf

Mr. Collier,

Titan Operating, LLC has drilled the Trinity D Unit and Trinity E Unit in Colleyville, Texas and said units include 10 State Relinquishment leases. These wells are currently shut-in waiting for pipeline. I've worked with Harriet Dunne to amend the leases to extend one year as we did not properly request the leases to be included in the units prior to their expiration. I am not clear as to the information needed on the plat to submit with the Application to Pool the state lands so would you please take a look at the attached plat to see if this is sufficient, and if not, clarify what needs to be changed?

Thank you for your assistance in this matter.

Lisa Morrow

Land Manager

Titan Operating, LLC

111 W. 4th Street, Ste. 300

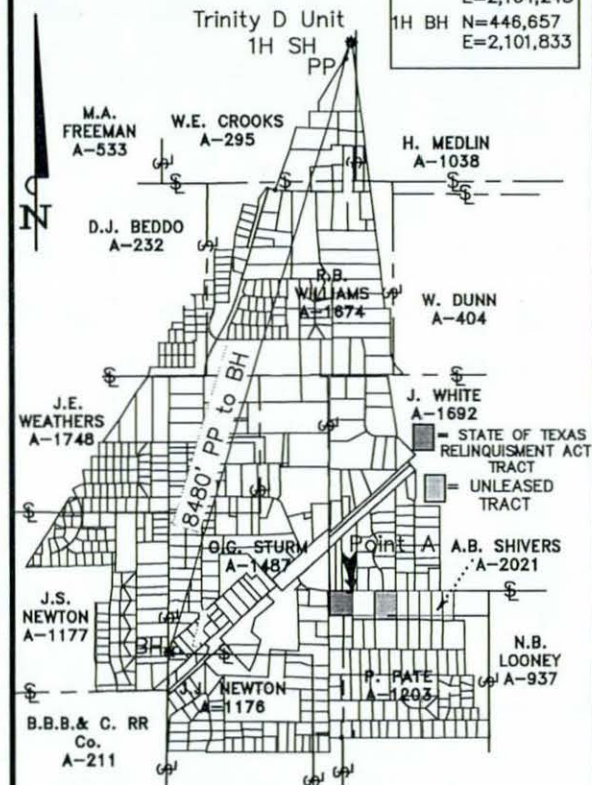
Ft. Worth, TX 76102

817-439-7559 (Direct)

817-698-8343 (Fax)

Confidentiality Notice: This electronic transmission and any attached documents, other writings, or photos are intended only for the person or entity to which it is addressed and may contain information that is privileged, confidential or otherwise protected from disclosure. If you have received this communication in error, please immediately notify sender by return email or fax and destroy the communication. Any disclosure, copying, distribution, or the taking of any action concerning the contents of this communication and any attachments by anyone other than the named recipient is strictly prohibited.

Original Scale : 1" = 2000
0 1000 2000 4000
Graphic Scale in Feet



Detail A - Overall Unit with Well Information

Trinity D Unit 1H
API #42-439-35775

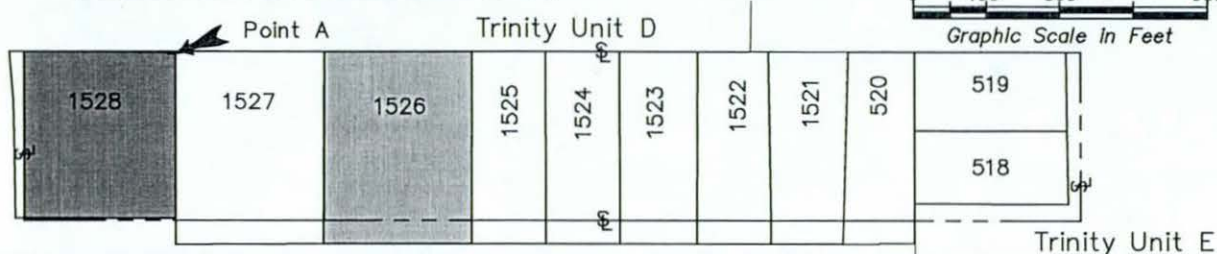
Project No. 88740 - Trinity D Unit - State of Texas - Tract 1528

Sempco Surveying Inc.
3208 S. MAIN ST. FORT WORTH, TX 76110-4278
TEL: (817) 928-7876 FAX: (817) 928-7878
OFF-SITE SURVEYING - LAYOUT - PLANNING - CONSULTING
Copyright 2012

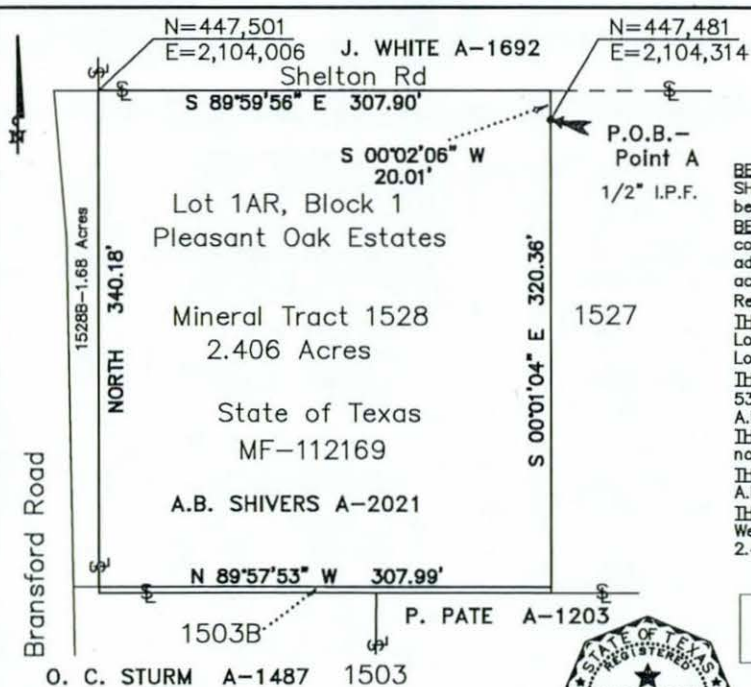
Sheet 1 of 10
05/03/12 ed

1H SH N=455,020
E=2,104,319
1H PP N=454,786
E=2,104,245
1H BH N=446,657
E=2,101,833

Detail B - A.B. SHIVERS SURVEY A-2021



Original Scale : 1" = 300
0 150 300 600
Graphic Scale in Feet



Original Scale : 1" = 100
0 50 100 200
Graphic Scale in Feet

Legal Description

BEING a description of a portion of land located in the A.B. SHIVERS SURVEY, ABSTRACT 2021, Tarrant County, Texas and being more particularly described the following:
BEGINNING at a 1/2 inch iron pin found at the northeast corner of Lot 1AR, Block 1, Pleasant Oaks Estates, an addition to the City of Colleyville, Tarrant County, Texas according to the plat recorded in Cabinet B, Slide 758, Plat Records of Tarrant County, Texas (P.R., T.Co., Tx.);
THENCE South 00° 01' 04" East with the east line of said Lot 1AR, Block 1, 320.36 feet to southeast corner of said Lot 1AR;
THENCE with the south line of said Lot 1AR, North 89° 57' 53" West, 307.99 feet to a point in the west line of said A.B. SHIVERS SURVEY;
THENCE North with said west survey line, 340.18 feet to the northwest corner of said A.B. SHIVERS SURVEY;
THENCE South 89° 59' 56" East with the north line of said A.B. SHIVERS SURVEY, 307.90 feet to a point;
THENCE departing said north survey line, South 00° 02' 06" West, 20.01 feet to the point of BEGINNING and containing 2.406 acres of land.

Relinquishment Act Exhibit
State of Texas MF#112169

PREPARED FROM RECORDS FURNISHED AND A SURVEY
MADE ON THE GROUND, OCTOBER 26, 2011.

GEORGE R. HILL

R.P.L.S. NO. 6022



File No. MF112166
Email pooling app
info
Date Filed: 5-9-12
Jerry E. Patterson, Commissioner
By [Signature]

13.

Harriet Dunne - RE: Trinity Unit D & Trinity Unit E - Tarrant Co TX Questions-MF112171

From: "Lisa Morrow" <lisamorrow@titanoperating.com>
To: "Harriet Dunne" <Harriet.Dunne@GLO.TEXAS.GOV>
Date: 6/6/2012 2:41 PM
Subject: RE: Trinity Unit D & Trinity Unit E - Tarrant Co TX Questions-MF112171
CC: "Ladell Collier" <Ladell.Collier@GLO.TEXAS.GOV>

The Vanderpool's did not want to sign an extension so we consider this lease expired.

Lisa Morrow
Land Manager

Titan Operating, LLC
111 W. 4th Street, Ste. 300
Ft. Worth, TX 76102
817-439-7559 (Direct)
817-698-8343 (Fax)

Confidentiality Notice: This electronic transmission and any attached documents, other writings, or photos are intended only for the person or entity to which it is addressed and may contain information that is privileged, confidential or otherwise protected from disclosure. If you have received this communication in error, please immediately notify sender by return email or fax and destroy the communication. Any disclosure, copying, distribution, or the taking of any action concerning the contents of this communication and any attachments by anyone other than the named recipient is strictly prohibited.

From: Harriet Dunne [mailto:Harriet.Dunne@GLO.TEXAS.GOV]
Sent: Wednesday, June 06, 2012 2:34 PM
To: Lisa Morrow
Cc: Ladell Collier
Subject: RE: Trinity Unit D & Trinity Unit E - Tarrant Co TX Questions-MF112171

Lisa,
I just realized we have one lease, MF112171 (Vanderpool), that was not amended to change the primary term. Do you consider this lease expired? Have you given up on their executing the amendment at all?

Just need to have this cleared up.

Thank you,

Harriet Dunne, CPL
Manager, Mineral Leasing, Energy Resources
Texas General Land Office
512-475-1579
NOTE: New e-mail address:
harriet.dunne@glo.texas.gov

>>> "Lisa Morrow" <lisamorrow@titanoperating.com> 6/6/2012 11:34 AM >>>
Harriet,

Please see attached response (2nd page). Let me know if this sheds light or if you need more information.

Thanks.

Lisa Morrow
Land Manager

Titan Operating, LLC
111 W. 4th Street, Ste. 300
Ft. Worth, TX 76102
817-439-7559 (Direct)
817-698-8343 (Fax)

Confidentiality Notice: This electronic transmission and any attached documents, other writings, or photos are intended only for the person or entity to which it is addressed and may contain information that is privileged, confidential or otherwise protected from disclosure. If you have received this communication in error, please immediately notify sender by return email or fax and destroy the communication. Any disclosure, copying, distribution, or the taking of any action concerning the contents of this communication and any attachments by anyone other than the named recipient is strictly prohibited.

-----Original Message-----

From: Harriet Dunne [mailto:Harriet.Dunne@GLO.TEXAS.GOV]
Sent: Wednesday, June 06, 2012 10:28 AM
To: Lisa Morrow
Cc: Ladell Collier
Subject: Trinity Unit D & Trinity Unit E - Tarrant Co TX Questions

Lisa,
The attachment has the front page of each of the Unit Applications you have submitted for the referenced units. The third page of this attachment is a copy of your May 9 e-mail to Ladell Collier on which I have hand written the State Lease numbers that are in each unit.

My lease numbers do not match your lease numbers on the pooling apps. To be able to process your unit applications, we need a plat with State lease numbers on it.

Please provide one of your A. B. Shivers Survey detail plats with the State lease numbers written on each lot. It can be hand written on the plat as long as we can read the number and identify which lot goes with which number.

We will await receipt of these plats for both units before beginning to process the unit apps.

Thank you for the help,

Harriet Dunne, CPL
Manager, Mineral Leasing, Energy Resources Texas General Land Office
512-475-1579
NOTE: New e-mail address:
harriet.dunne@glo.texas.gov



Application for Pooling State Leases

Texas General Land Office
Jerry Patterson, Commissioner
1700 North Congress Avenue
Austin, Texas 78701-1495

APPLICANT INFORMATION

Name (print or type) Titan Operating, LLC Phone (817)698-8000
Mailing Address 111 W. 4th Street, Suite 300, Ft. Worth, TX 76102
Representative¹ Lisa Morrow Phone (817)439-7559
Name of Proposed Unit Trinity E Unit
Operator of Proposed Unit Titan Operating, LLC County Tarrant
Operator TAX ID # [REDACTED]

STATE LEASE(S) IN UNIT

<u>Land Type²</u>	<u>State Lease No.</u>	<u>Lease Date</u>	<u>Term</u>	<u>State Royalty</u>	<u>*Total Lease Acreage</u>	<u>*Lease Acreage in Unit</u>	<u>Lessee of Record</u>
Relinquishment	MF112173	10/10/08	4 yr	25.5%	1.197	1.197	Titan Operating, LLC
Relinquishment	MF112174	10/22/08	4 yr	25.5%	1.321	1.321	Titan Operating, LLC
Relinquishment	MF112176	10/10/08	4 yr	25.5%	1.171	1.171	Titan Operating, LLC

*as surveyed

Total State Acreage In Unit = 3.689 Ac.

PRIVATE LEASE(S) IN UNIT

<u>Description³</u>	<u>Date</u>	<u>Lease Term</u>	<u>Royalty</u>	<u>Acreage</u>	<u>Acreage In Unit</u>	<u>Lessee Of Record</u>
751 private tracts		3 + 2	25.5%	699.901	699.901	Titan Operating, LLC & XTO Energy

Total Private Acreage In Unit = 699.901 Ac.

Total Acreage In Proposed Unit = 703.509 Ac.

State Unit Royalty Participation 25.5% X .5 X 3.689

Basis of Participation: Surface Acreage 703.509 Other _____

Participation from Date of First Production: ☒ Yes ☐ No

Notes:

1. If applicable, please include name of representing attorney.
2. Relinquishment Act Land, State Fee, Free Royalty, Unleased Riverbed and Highway Right of Way.
3. Indicate and provide evidence for any stipulation that will affect unit participation.

**Application for Pooling State Leases**

Texas General Land Office
Jerry Patterson, Commissioner
1700 North Congress Avenue
Austin, Texas 78701-1495

APPLICANT INFORMATION

Name (print or type) Titan Operating, LLC Phone (817)698-8000
Mailing Address 111 W. 4th Street, Suite 300, Ft. Worth, TX 76102
Representative¹ Lisa Morrow Phone (817)439-7559
Name of Proposed Unit Trinity D Unit
Operator of Proposed Unit Titan Operating, LLC County Tarrant
Operator TAX ID # [REDACTED]

STATE LEASE(S) IN UNIT

<u>Land Type²</u>	<u>State Lease No.</u>	<u>Lease Date</u>	<u>Term</u>	<u>State Royalty</u>	<u>*Total Lease Acreage</u>	<u>*Lease Acreage in Unit</u>	<u>Lessee of Record</u>
Relinquishment	MF112169	11/20/08	4 yr	25.5%	2.406	2.406	Titan Operating, LLC
Relinquishment	MF112167	10/10/08	4 yr	25.5%	2.395	2.395	Titan Operating, LLC
Relinquishment	MF112168	11/15/08	4 yr	25.5%	1.201	1.201	Titan Operating, LLC
Relinquishment	MF112166	10/10/08	4 yr	25.5%	1.194	1.194	Titan Operating, LLC
Relinquishment	MF112170	10/22/08	4 yr	25.5%	1.197	1.197	Titan Operating, LLC
Relinquishment	MF112175	10/10/08	4 yr	25.5%	1.197	1.197	Titan Operating, LLC
Relinquishment	MF112172	10/10/08	4 yr	25.5%	1.197	1.197	Titan Operating, LLC

*as surveyed

Total State Acreage In Unit = 10.787 Ac.

PRIVATE LEASE(S) IN UNIT

<u>Description³</u>	<u>Date</u>	<u>Lease Term</u>	<u>Royalty</u>	<u>Acreage</u>	<u>Acreage In Unit</u>	<u>Lessee Of Record</u>
592 private tracts		3 + 2	25.5%	691.252	691.252	Titan Operating, LLC & XTO Energy

Total Private Acreage In Unit = 691.252 Ac.

Total Acreage In Proposed Unit = 702.039 Ac.

State Unit Royalty Participation 25.5% X .5 X 10.787

Basis of Participation: Surface Acreage 702.039 Other _____

Participation from Date of First Production: ☒ Yes ☐ No

Notes:

1. If applicable, please include name of representing attorney.
2. Relinquishment Act Land, State Fee, Free Royalty, Unleased Riverbed and Highway Right of Way.
3. Indicate and provide evidence for any stipulation that will affect unit participation.

From: "Lisa Morrow" <lisamorrow@titanoperating.com>
To: <Ladell.Collier@glo.state.tx.us>
Date: 5/9/2012 9:29 AM
Subject: Pooling State Relinquishment leases
Attachments: 8874D-Trinity Unit D-State of Texas-Tract 1528 (05-03-12).pdf

Mr. Collier,

Titan Operating, LLC has drilled the Trinity D Unit and Trinity E Unit in Colleyville, Texas and said units include 10 State Relinquishment leases. These wells are currently shut-in waiting for pipeline. I've worked with Harriet Dunne to amend the leases to extend one year as we did not properly request the leases to be included in the units prior to their expiration. I am not clear as to the information needed on the plat to submit with the Application to Pool the state lands so would you please take a look at the attached plat to see if this is sufficient, and if not, clarify what needs to be changed?

Thank you for your assistance in this matter.

Lisa Morrow

Land Manager

Titan Operating, LLC

111 W. 4th Street, Ste. 300

Ft. Worth, TX 76102

817-439-7559 (Direct)

817-698-8343 (Fax)

Trinity D Unit
MF 112 169 D
170 D
expired 171
172 D
173 E

Trinity E Unit
112 166 D
167 D
168 D
174 E
175 D
176 E

Confidentiality Notice: This electronic transmission and any attached documents, other writings, or photos are intended only for the person or entity to which it is addressed and may contain information that is privileged, confidential or otherwise protected from disclosure. If you have received this communication in error, please immediately notify sender by return email or fax and destroy the communication. Any disclosure, copying, distribution, or the taking of any action concerning the contents of this communication and any attachments by anyone other than the named recipient is strictly prohibited.

Original Scale : 1" = 2000

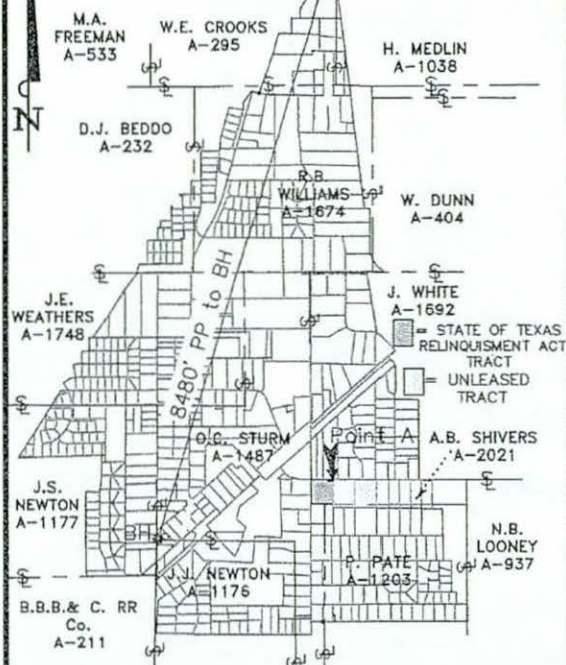
0 1000 2000 4000

Graphic Scale in Feet

1H SH N=455,020
E=2,104,319
1H PP N=454,786
E=2,104,245
1H BH N=446,657
E=2,101,833

Trinity D Unit

1H SH



Detail A-Overall Unit with Well Information

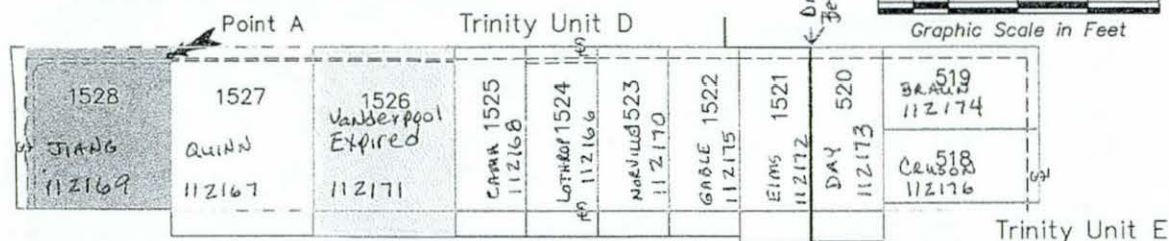
Trinity D Unit 1H
API #42-439-35775

Project No. 8874D-Trinity D Unit-State of Texas-Tract 1528

Sempco Surveying Inc.
3208 S. MAIN ST. FORT WORTH, TX 76110-4278
TEL: (817)926-7876 FAX: (817)926-7878
GPS-SURVEYING-MAPPING-PLANNING-CONSULTANTS Copyright 2012

Sheet 1 of 10
05/15/12 ed

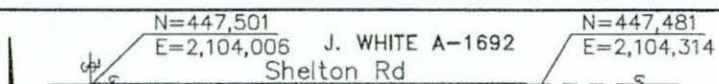
Detail B - A.B. SHIVERS SURVEY A-2021



Original Scale : 1" = 300

0 150 300 600

Graphic Scale in Feet



Original Scale : 1" = 100

0 50 100 200

Graphic Scale in Feet

0 100 200 300 400 500 600 700 800 900 1000



MADE ON THE GROUND OCTOBER 20, 2011

George R. Hill
GEORGE R. HILL

R.P.L.S. NO. 6022

From: "Lisa Morrow" <lisamorrow@titanoperating.com>
To: <Ladell.Collier@glo.state.tx.us>
Date: 5/9/2012 9:29 AM
Subject: Pooling State Relinquishment leases
Attachments: 8874D-Trinity Unit D-State of Texas-Tract 1528 (05-03-12).pdf

Mr. Collier,

Titan Operating, LLC has drilled the Trinity D Unit and Trinity E Unit in Colleyville, Texas and said units include 10 State Relinquishment leases. These wells are currently shut-in waiting for pipeline. I've worked with Harriet Dunne to amend the leases to extend one year as we did not properly request the leases to be included in the units prior to their expiration. I am not clear as to the information needed on the plat to submit with the Application to Pool the state lands so would you please take a look at the attached plat to see if this is sufficient, and if not, clarify what needs to be changed?

Thank you for your assistance in this matter.

Lisa Morrow
Land Manager

Titan Operating, LLC
111 W. 4th Street, Ste. 300
Ft. Worth, TX 76102
817-439-7559 (Direct)
817-698-8343 (Fax)

Trinity D Unit
MF 112 169 ✓ D
170 ✓ D
exp? 171 ✓ D
172 ✓ D
173 E

Trinity E Unit
112 166 - D
167 - D
168 - D
E 174 ✓
175 - D
E 176 ✓

Confidentiality Notice: This electronic transmission and any attached documents, other writings, or photos are intended only for the person or entity to which it is addressed and may contain information that is privileged, confidential or otherwise protected from disclosure. If you have received this communication in error, please immediately notify sender by return email or fax and destroy the communication. Any disclosure, copying, distribution, or the taking of any action concerning the contents of this communication and any attachments by anyone other than the named recipient is strictly prohibited.

14.
File No. 112166

Enail

Date Filed: 06/06/12

Jerry E. Patterson, Commissioner

By QE

DO NOT DESTROY



Texas General Land Office
UNIT AGREEMENT MEMO

PA12-313

Unit Number	5784		
Operator Name	TITAN OPERATING, LLC	Effective Date	7/17/2012
Customer ID	C000049489	Unitized For	Oil & Gas
Unit Name	Trinity D Unit	Unit Term	0 Months
County 1	Tarrant	<u>Old Unit Number</u>	<u>Inactive Status Date</u>
County 2		0	
County 3		0	
RRC District:	05	0	
Unit Type:	Permanent	0	
State Royalty Interest:	0.0019590685	0	
State Part in Unit:	0.0153652432		
Unit Depth			
Below Depth	0	Formation:	Surface to 100 feet below total depth drilled.
Above Depth	0	Participation Basis:	Surface Acreage
		[If Exclusions Apply: See Remarks]	

MF Number	MF112166	Tract Number	1				
Lease Acres	1.194	Total Unit Acres	702.039 =				
Tract Participation:	0.0017008	X					
Lease Royalty	0.1275	=					
Tract Royalty Participation	0.0002168						
Tract Royalty Reduction	No	Manual Tract Participation:	<table><tbody><tr><td></td><td>0</td></tr><tr><td></td><td>0</td></tr></tbody></table> See Remark		0		0
	0						
	0						
Tract Royalty Rate	0	Manual Tract Royalty:	<table><tbody><tr><td></td><td>0</td></tr></tbody></table>		0		
	0						
Tract On-Line Date:							

07-114400

MF Number	MF112167	Tract Number	2
Lease Acres	2.395	Total Unit Acres	702.039 =
Tract Participation:	0.0034115	X	
Lease Royalty	0.1275	=	
Tract Royalty Participation	0.0004350		
<div>Tract Royalty Reduction No</div>		Manual Tract Participation:	<div>0</div> See Remark
<div>Tract Royalty Rate 0</div>		Manual Tract Royalty:	<div>0</div>
<div>Tract On-Line Date:</div>			

07-114400

MF Number	MF112168	Tract Number	3
Lease Acres	1.201	Total Unit Acres	702.039 =
Tract Participation:	0.0017107	X	
Lease Royalty	0.1275	=	
Tract Royalty Participation	0.0002181		
<div>Tract Royalty Reduction No</div>		Manual Tract Participation:	<div>0</div> See Remark
<div>Tract Royalty Rate 0</div>		Manual Tract Royalty:	<div>0</div>
<div>Tract On-Line Date:</div>			

07-114400

MF Number	MF112169	Tract Number	4
Lease Acres	2.406	Total Unit Acres	702.039 =
Tract Participation:	0.0034272	X	
Lease Royalty	0.1275	=	
Tract Royalty Participation	0.0004370		
<div>Tract Royalty Reduction No</div>		Manual Tract Participation:	<div>0</div> See Remark
<div>Tract Royalty Rate 0</div>		Manual Tract Royalty:	<div>0</div>
<div>Tract On-Line Date:</div>			

07-114400

MF Number	MF112170	Tract Number	5
Lease Acres	1.197	Total Unit Acres	702.039 =
Tract Participation:	0.0017050	X	
Lease Royalty	0.1275	=	
Tract Royalty Participation	0.0002174		
<div>Tract Royalty Reduction No</div>		Manual Tract Participation:	<div>0</div> See Remark
<div>Tract Royalty Rate 0</div>		Manual Tract Royalty:	<div>0</div>
<div>Tract On-Line Date:</div>			

07-114400

MF Number	MF112172	Tract Number	6
Lease Acres	1.197	Total Unit Acres	702.039 =
Tract Participation:	0.0017050	X	
Lease Royalty	0.1275	=	
Tract Royalty Participation	0.0002174		
<div>Tract Royalty Reduction No</div>		Manual Tract Participation:	<div>0</div> See Remark
<div>Tract Royalty Rate 0</div>		Manual Tract Royalty:	<div>0</div>
<div>Tract On-Line Date:</div>			

07-114400

MF Number	MF112175	Tract Number	7
Lease Acres	1.197	Total Unit Acres	702.039 =
Tract Participation:	0.0017050	X	
Lease Royalty	0.1275	=	
Tract Royalty Participation	0.0002174		
<div>Tract Royalty Reduction No</div>		Manual Tract Participation:	<div>0</div> See Remark
<div>Tract Royalty Rate 0</div>		Manual Tract Royalty:	<div>0</div>
<div>Tract On-Line Date:</div>			

07-114400

API Number

424393577500

RRC Number

0

Remarks:

Prepared By:

GLO Base Updated By:

RAM Approval By:

GIS By:

Prepared Date:

GLOBase Date:

RAM Approval Date:

GIS Date:

7-17-12

7-17-12

9-10-2012

Pooling Committee Report

To: School Land Board
Date of Board Meeting: July 17, 2012
Effective Date: 7/17/2012
Unit Expiration Date: Permanent
Applicant: TITAN OPERATING, LLC
Attorney Rep:
Operator: TITAN OPERATING, LLC
County 1: Tarrant
County 2:
County 3:
Unit Name: Trinity D Unit
Field Name: Newark, East (Barnett Shale)

PA12-313
Unit Number: 5784

<u>Lease Type</u>	<u>MF Number</u>	<u>Lease Royalty</u>	<u>Expiration Date</u>	<u>Lease Term</u>	<u>Lease Acres</u>	<u>Lease Acres in Unit</u>	<u>Royalty Participation</u>
RAL	MF112166	0.1275	10/10/2012	4 years	1.194	1.194	0.0002168
RAL	MF112167	0.1275	10/10/2012	4 years	2.395	2.395	0.0004350
RAL	MF112168	0.1275	11/15/2012	4 years	1.201	1.201	0.0002181
RAL	MF112169	0.1275	11/20/2012	4 years	2.406	2.406	0.0004370
RAL	MF112170	0.1275	10/22/2012	4 years	1.197	1.197	0.0002174
RAL	MF112172	0.1275	10/10/2012	4 years	1.197	1.197	0.0002174
RAL	MF112175	0.1275	10/10/2012	4 years	1.197	1.197	0.0002174

SF = State Fee RAL = Relinquishment Act FR = Free Royalty UR = Unleased River

Private Acres:	691.252
State Acres:	10.787
Total Unit Acres:	702.039

<u>Participation Basis:</u>	
Surface Acreage	
<u>State Acreage:</u>	1.54%
<u>State Unit Royalty:</u>	0.20%

<u>Unit Type:</u>	<u>Unitized for:</u>
Permanent	Oil & Gas
<u>Term:</u>	0 Months

<u>Well Location:</u>
Private Land


<u>RRC Rules:</u>	<u>Spacing Acres:</u>
Special Field Rule	640+10%

REMARKS:

- Titan Operating, LLC is requesting permanent oil and gas pooling from the surface to 100 feet below total depth drilled.
- The applicant completed the unit well on February 5, 2012. Currently they are waiting for a pipeline connection.
- With approval of the unit the State's unit royalty participation will be 0.1959%.
- The State will participate on a unitized basis from the date of first production.
- Approval by the School Land Board in no way ratifies any of the State leases included in this proposed unit.

POOLING COMMITTEE RECOMMENDATION:


- The Pooling Committee recommends Board approval of a permanent oil and gas unit under the above-stated provisions.



Jeffee L. Palmer - Office of the Attorney General



Robert Hatter - General Land Office

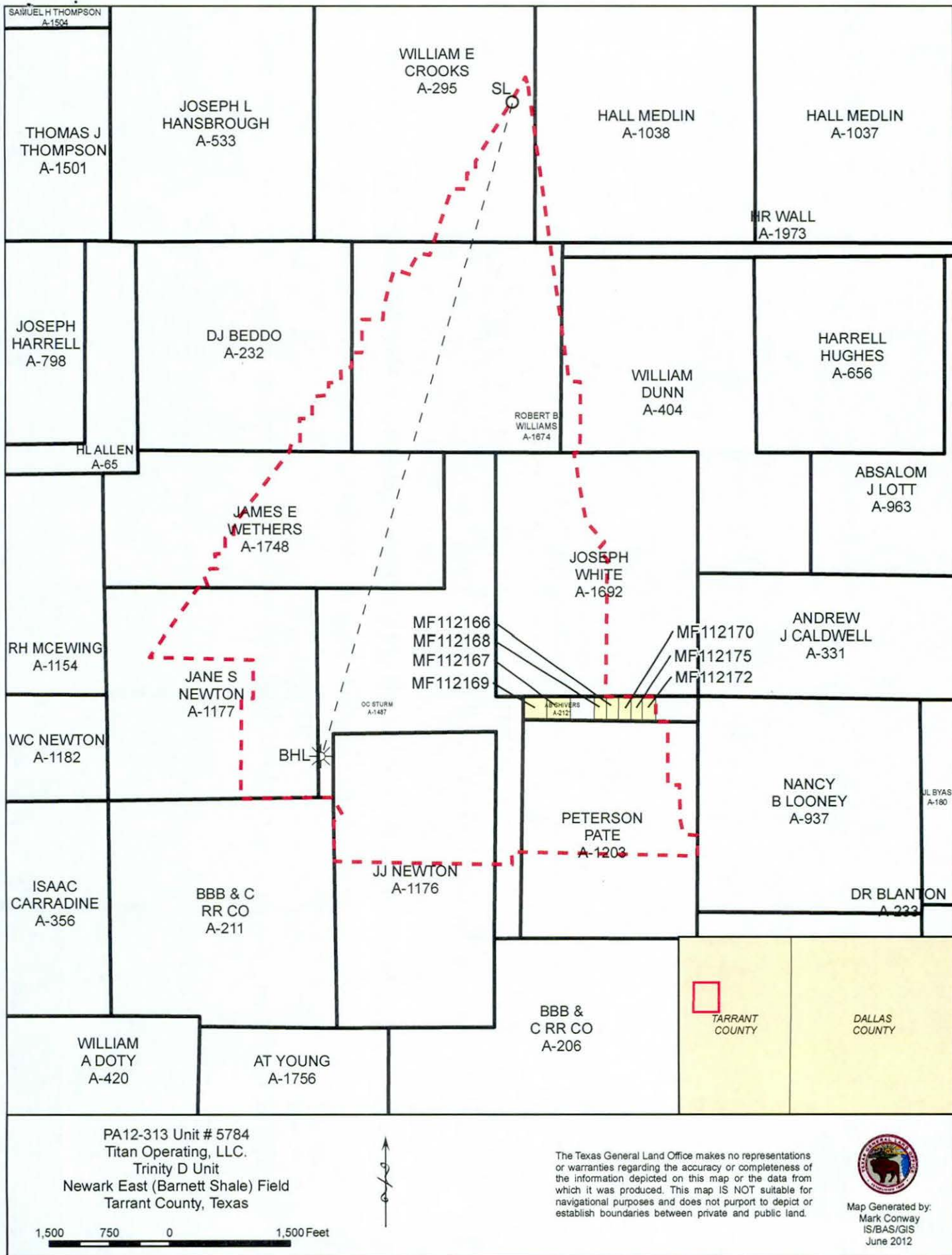


David Zimmerman - Office of the Governor

7-3-12
Date:

7/03/12
Date:

7-3-12
Date:



POOLING AGREEMENT
TITAN OPERATING, LLC
TRINITY D UNIT
GLO UNIT NO. 5784
TARRANT COUNTY, TEXAS

THIS AGREEMENT is entered into by and between the Commissioner of the General Land Office, on behalf of the State of Texas, as "Lessor" and Titan Operating, LLC, herein referred to as "Lessee", and such other interested parties as may join in the execution hereof, the undersigned parties herein collectively referred to as the "parties", in consideration of the mutual agreements hereinafter set forth and other valuable considerations, the receipt and sufficiency of which are hereby acknowledged, and for the purposes and upon the terms and conditions which follow:

PURPOSES:

1.

This Pooling Agreement ("Agreement") is made for the purposes of conservation and utilization of the pooled mineral, to prevent waste, to facilitate orderly development and to preserve correlative rights. To such end, it is the purpose of this Agreement to effect equitable participation within the unit formed hereby. This Agreement is intended to be performed pursuant to and in compliance with all applicable statutes, decisions, regulations, rules, orders and directives of any governmental agency having jurisdiction over the production and conservation of the pooled mineral and in its interpretation and application shall, in all things, be subject thereto.

UNIT DESCRIPTION:

2.

The oil and gas leases, which are included within the pooled unit, are listed on the attached Exhibit "A", to which leases and the records thereof reference is here made for all pertinent purposes. The pooled unit shall consist of all of the lands described in Exhibit "B" attached hereto and made a part hereof. A plat of the pooled unit is attached hereto as Exhibit "C".

MINERAL POOLED:

3.

The mineral pooled and unitized ("pooled mineral") hereby shall be oil and gas including all hydrocarbons that may be produced from an oil well or a gas well as such wells are recognized and designated by the Railroad Commission of Texas or other state regulatory agency having jurisdiction of the drilling and production of oil and gas wells. The pooled mineral shall extend to those depths underlying the surface boundaries of the pooled unit from the surface to 100 feet below the deepest depth drilled on the unit ("unitized interval").

POOLING AND EFFECT:

4.

The parties hereto commit all of their interests which are within the unit to the extent and as above described into said unit and unitize and pool hereunder the separate tracts described on the attached Exhibit "B", for and during the term hereof, so that such pooling or unitization shall have the following effect:

- (a) The unit, to the extent as above described, shall be operated as an entirety for the exploration, development and production of the pooled mineral, rather than as separate tracts.
- (b) All drilling operations, reworking or other operations with respect to the pooled mineral on land within the unit shall be considered as though the same were on each separate tract in the unit, regardless of the actual location of the well or wells thereon, for all purposes under the terms of the respective leases or other contracts thereon and this Agreement.
- (c) Production of the pooled mineral from the unit allocated to each separate tract, respectively, as hereinafter provided, shall be deemed to have been produced from each such separate tract in the unit, regardless of the actual location of the well or wells thereon, for all purposes under the terms of the respective leases or other contracts thereon and this Agreement.
- (d) All rights to the production of the pooled mineral from the unit, including royalties and other payments, shall be determined and governed by the lease or other contract pertaining to each separate tract, respectively, based upon the production so allocated to such tract only, in lieu of the actual production of the pooled mineral therefrom. Provided that, payments that are made on a per acre basis shall be reduced according to the number of acres pooled and included herein, so that payments made on a per acre basis shall be calculated based upon the number of acres actually included within the boundaries of the pooled unit covered by this Agreement.
- (e) A shut-in oil or gas well located upon any land or lease included within said unit shall be considered as a shut-in oil or gas well located upon each land or lease included within said unit; provided, however, that shut-in oil or gas well royalty shall be paid to the State on each State lease wholly or partially within the unit, according to the terms of such lease as though such shut-in oil or gas well were located on said lease, it being agreed that shut-in royalties provided in each State lease shall not be shared with other royalty owners.
- (f) Notwithstanding any other provision hereof, it is expressly agreed that each State lease may be maintained in force as to areas lying outside the unitized area described in Exhibit "B" only as provided in each such lease without regard to unit operations or unit production. Neither production of the pooled mineral, nor unit operations with respect thereto, nor the payment of shut-in royalties from a unit well, shall serve to hold any State lease in force as to any area outside the unitized area described in Exhibit "B" regardless of whether the production or operations on the unit are actually located on the State lease or not. "Area" as used in this paragraph shall be based upon surface acres to the end that, except as may otherwise be provided in each State Lease, the area

inside the surface boundaries of the pooled unit, if held, will be held as to all depths and horizons.

- (g) If the Railroad Commission of Texas (or any other Texas regulatory body having jurisdiction) shall adopt special field rules providing for oil and/or gas proration units of less than 702 acres, then Lessee agrees to either (1) drill to the density permitted by the Railroad Commission, (2) make application to the School Land Board of the State of Texas to reform the unit to comply with Railroad Commission unit rules, or (3) make application to the School Land Board of the State of Texas for such remedy as may be agreeable to the Board.
- (h) This Agreement shall not relieve Lessee from the duty of protecting the State leases described in Exhibit "A" and the State lands within the boundaries of the pooled unit described in Exhibit "B" from drainage from any well situated on privately owned land, lying outside the unitized area described in Exhibit "B", but, subject to such obligation, Lessee may produce the allowable for the entire unit as fixed by the Railroad Commission of Texas or other lawful authority, from any one or more wells completed thereon.
- (i) There shall be no obligation to drill internal offsets to any other well on separate tracts within the pooled unit, nor to develop the lands within the boundaries thereof separately, as to the pooled mineral.
- (j) Should this Agreement terminate for any cause, the leases and other contracts affecting the lands within the unit, if not then otherwise maintained in force and effect, shall remain and may be maintained in force and effect under their respective terms and conditions in the same manner as though there had been production or operations under said lease or contract and the same had ceased on the date of the termination of this Agreement.

ALLOCATION OF PRODUCTION:

5.

For the purpose of computing the share of production of the pooled mineral to which each interest owner shall be entitled from the pooled unit, there shall be allocated to each tract committed to said unit that pro rata portion of the pooled mineral produced from the pooled unit which the number of surface acres covered by each such tract and included in the unit bears to the total number of surface acres included in said unit, and the share of production to which each interest owner is entitled shall be computed on the basis of such owner's interest in the production so allocated to each tract.

TAKING ROYALTY IN KIND:

6.

Notwithstanding anything contained herein to the contrary, the State may, at its option, upon not less than sixty (60) days notice to Lessee, require that payment of all or any royalties accruing to the State under this pooling or unitization agreement be made in kind, without deduction for the cost of producing, gathering, storing, separating, treating, dehydrating, compressing, processing, transporting and otherwise making the oil, gas and other products produced hereunder ready for sale or use.

FULL MARKET VALUE:

7.

In the event the State does not elect to take its royalty in kind, the State shall receive full market value for its royalty hereunder, such value to be determined as follows:

- (a) As to royalty on oil by (1) the highest posted price, plus premium, if any, offered or paid for oil, condensate, distillate, or other liquid hydrocarbons, respectively, of a like type and gravity for the field where produced and when run, or (2) the highest market price thereof offered or paid for the field where produced and when run, or (3) gross proceeds of the sale thereof, whichever is the greater;
- (b) As to royalty on gas, such value to be based on (1) the highest market price paid or offered for gas of comparable quality for the field where produced and when run, or (2) the gross price paid or offered to the producer, whichever is the greater.

(For the purposes of this Agreement "field" means the general area in which the lands covered hereby are located.)

EFFECTIVE DATE:

8.

Upon execution by the Commissioner of the General Land Office of the State of Texas this Agreement shall become effective as of July 17, 2012; however, it is agreed that the State will participate in production from the Unit well or wells on a unitized basis from the date the pooled mineral was first produced.

TERM:

9.

This Agreement shall remain in effect so long as the pooled mineral is being produced from said unit, or so long as all leases included in the pooled unit are maintained in force by payment of delay rentals or shut-in oil or gas well royalties, by drilling or rework, or by other means, in accordance with the terms of said leases. Nothing herein shall amend or modify Section 52.031 of the Natural Resources Code, or any of the provisions thereof, which are contained in any State lease covered by this Agreement.

STATE LAND:

10.

Insofar as the royalty interest of the State of Texas in and under any State tract committed to the unit is concerned, this Agreement is entered into, made and executed by the undersigned Commissioner of the General Land Office by virtue of the authority and pursuant to the provisions of Subchapter E, Chapter 52, of the Natural

Resources Code, authorizing the same, after the prerequisites, findings and approval hereof, as provided in said Code having been duly considered, made and obtained.

DISSOLUTION:

11.

The unit covered by this Agreement may be dissolved by Lessee, his heirs, successors or assigns, by an instrument filed for record in Tarrant County, Texas, and a certified copy thereof filed in the General Land Office at any time after the cessation of production on said unit or the completion of a dry hole thereon prior to production or upon such other date as may be approved by the School Land Board and mutually agreed to by the undersigned parties, their successors or assigns.

RATIFICATION/WAIVER:

12.

Nothing in this Agreement, nor the approval of this Agreement by the School Land Board, nor the execution of this Agreement by the Commissioner shall: (1) operate as a ratification or revivor of any State lease that has expired, terminated, or has been released in whole or in part or terminated under the terms of such State lease or the laws applicable thereto; (2) constitute a waiver or release of any claim for money, oil, gas or other hydrocarbons, or other thing due to the State by reason of the existence or failure of such lease; (3) constitute a waiver or release of any claim by the State that such lease is void or voidable for any reason, including, without limitation, violations of the laws of the State with respect to such lease or failure of consideration; (4) constitute a confirmation or recognition of any boundary or acreage of any tract or parcel of land in which the State has or claims an interest; or (5) constitute a ratification of, or a waiver or release of any claim by the State with respect to any violation of a statute, regulation, or any of the common laws of this State, or any breach of any contract, duty, or other obligation owed to the State.

COUNTERPARTS:

13.

This Agreement may be executed in counterparts and if so executed shall be valid, binding and have the same effect as if all the parties hereto actually joined in and executed one and the same document. For recording purposes and in the event counterparts of this Agreement are executed, the executed pages, together with the pages necessary to show acknowledgments, may be combined with the other pages of this Agreement so as to form what shall be deemed and treated as a single original instrument showing execution by all parties hereto.

IN WITNESS WHEREOF, the parties hereto have executed this Agreement upon the respective dates indicated below.

Date Executed

8/30/12

STATE OF TEXAS

Legal
Content
Geology
Executive

AM
Aug
at Byla

By:

Jerry E. Patterson
Jerry E. Patterson, Commissioner
General Land Office

Date Executed

Aug. 7, 2012

TITAN OPERATING, LLC

By:

Mark Schumacher

Mark Schumacher

Its: President

CERTIFICATE

I, Stephanie Crenshaw, Secretary of the School Land Board of the State of Texas, do hereby certify that at a meeting of the School Land Board duly held on the 17th day of July, 2012, the foregoing instrument was presented to and approved by said Board under the provisions of Subchapter E, Chapter 52, of the Natural Resources Code, all of which is set forth in the Minutes of the Board of which I am custodian.

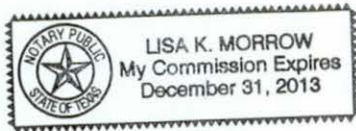
IN TESTIMONY WHEREOF, witness my hand this the 30th day of August, 2012.

Stephanie Crenshaw
Secretary of the School Land Board

STATE OF TEXAS

COUNTY OF Tarrant

This instrument was acknowledged before me on Aug. 7, 2012, by Mark Schumacher
as President of Titan Operating, LLC a Texas limited liability company on
behalf of said limited liability company.



Lisa K. Morrow
Notary Public in and for the
State of Texas

Pooling Agreement
Titan Operating, LLC
Trinity D Unit
GLO Unit No. 5784
Tarrant County, Texas

XTO ENERGY INC.



Edwin S. Ryan, Jr. Senior Vice President
Land Administration



ACKNOWLEDGEMENTS

STATE OF TEXAS

COUNTY OF TARRANT

This instrument was acknowledged before me on the 9th date of Aug., 2011²,
by Edwin S. Ryan, Jr., Senior Vice President – Land Administration of XTO Energy Inc., a
Delaware corporation, on behalf of the corporation.




Notary Public, State of Texas

EXHIBIT "A"
TRINITY D UNIT

LEASE NO	LESSOR	LESSEE	LEASE DATE	DOC #	COUNTY
TX.114.0004.00	DOUGLAS C AND MARY GAY CLARK	TITAN OPERATING LLC	9/4/2008	D209132802	TARRANT
TX.114.0005.00	MARTIN AND LORRAINE GOHR	TITAN OPERATING LLC	9/11/2008	D209117520	TARRANT
TX.114.0019.01	CITY OF COLLEYVILLE	TITAN OPERATING LLC	11/20/2008	D208451922	TARRANT
TX.114.0020.01	KEITH AND MISSY HUTTON	TITAN OPERATING LLC	2/4/2009	D209042191	TARRANT
TX.114.0094.00	DANIEL A AND JULIANNA J GARRISON	TITAN OPERATING LLC	10/29/2008	D209139059	TARRANT
TX.114.0095.00	GREYSTONE MANOR LP	TITAN OPERATING LLC	10/29/2008	D209139058	TARRANT
TX.114.0178.00	TRINITY CHRISTIAN CENTER OF SANTA ANA INC	TITAN OPERATING LLC	9/8/2008	D209120533	TARRANT
TX.114.0179.00	TRINITY CHRISTIAN CENTER OF SANTA ANA INC	TITAN OPERATING LLC	9/8/2008	D209120554	TARRANT
TX.114.0356.00	BENNIE W AND BETTY L WASSON	TITAN OPERATING LLC	8/19/2008	D209133253	TARRANT
TX.114.0357.00	WILLIAM S AND LINDA A CHARTERS	TITAN OPERATING LLC	8/19/2008	D209214525	TARRANT
TX.114.0359.00	CONRAD LEE II AND SUSAN CAROL LOHOEFER	TITAN OPERATING LLC	8/19/2008	D209132926	TARRANT
TX.114.0360.00	JACK AND JUDY MILLISOR	TITAN OPERATING LLC	8/19/2008	D209132925	TARRANT
TX.114.0361.00	LARRY T AND PATRICIA ANN LEWIS	TITAN OPERATING LLC	8/19/2008	D209132930	TARRANT
TX.114.0362.00	MICHAEL M AND BARBARA J BARRETT	TITAN OPERATING LLC	8/25/2008	D209194288	TARRANT
TX.114.0363.00	SEAN HUNTER AND NANCY C STOLZ	TITAN OPERATING LLC	8/27/2008	D209193919	TARRANT
TX.114.0364.00	KEVIN AND JULIE GORMAN	TITAN OPERATING LLC	8/19/2008	D209132511	TARRANT
TX.114.0372.00	ALFREDO AND CINDE C PERALES	TITAN OPERATING LLC	8/26/2008	D208458255	TARRANT
TX.114.0373.00	STANLEY R AND ALICE C MADDOX ET AL	TITAN OPERATING LLC	10/6/2008	D209028876	TARRANT
TX.114.0374.00	STEVEN K AND KAYE L LEWIS	TITAN OPERATING LLC	8/19/2008	D209131100	TARRANT
TX.114.0423.00	JAMES A AND LYNNE E DOSSEY	TITAN OPERATING LLC	8/7/2008	D209085612	TARRANT
TX.114.0424.00	ANN NITA PEARL AND JOE C HALL	TITAN OPERATING LLC	8/7/2008	D209084483	TARRANT
TX.114.0425.00	BONNIE L KIDD	TITAN OPERATING LLC	8/9/2008	D209041068	TARRANT
TX.114.0426.00	ASHRAF Z AND IRENE N ISHAK	TITAN OPERATING LLC	8/12/2008	D209084480	TARRANT
TX.114.0427.00	JOHN F AND SHERRY A SULLIVAN	TITAN OPERATING LLC	8/25/2008	D209128491	TARRANT
TX.114.0428.00	JOHN F AND SHERRY A SULLIVAN	TITAN OPERATING LLC	8/25/2008	D209128496	TARRANT
TX.114.0429.00	RUSSELL WAYNE AND SHARON LEE WALKER	TITAN OPERATING LLC	8/25/2008	D209128492	TARRANT
TX.114.0430.00	JONATHAN K AND CARLEEN O STOUT	TITAN OPERATING LLC	8/19/2008	D209084976	TARRANT
TX.114.0527.00	RICHARD K AND MARY ANN WRISLEY	TITAN OPERATING LLC	8/13/2008	D209103403	TARRANT
TX.114.0528.00	EUGENE AND DOLORES BERGFELD TRUST	TITAN OPERATING LLC	8/13/2008	D209106178	TARRANT
TX.114.0529.00	RAMON ELIETH AND PATRICIA ALVARADO	TITAN OPERATING LLC	8/13/2008	D209132507	TARRANT
TX.114.0530.00	TOMMY F AND LYNN DAVIS	TITAN OPERATING LLC	8/13/2008	D209159666	TARRANT
TX.114.0531.00	WILLIAM R AND BARBARA JOHNSON	TITAN OPERATING LLC	8/22/2008	D209182195	TARRANT
TX.114.0532.00	GINA JO AND JOHN R CALDWELL	TITAN OPERATING LLC	8/26/2008	D209222670	TARRANT
TX.114.0570.00	RANDY LEE AND KATHERINE DAVIS WATKINS	TITAN OPERATING LLC	8/13/2008	D209106287	TARRANT
TX.114.0571.00	ALFRED WAYNE AND GLYNDA FAYE MADDOX	TITAN OPERATING LLC	8/13/2008	D209106290	TARRANT
TX.114.0573.00	MICHAEL L AND ELIZABETH A LOVE	TITAN OPERATING LLC	8/13/2008	D209282112	TARRANT
TX.114.0620.00	JOSH A AND LAURA WILLSON	TITAN OPERATING LLC	8/9/2008	D209086257	TARRANT
TX.114.0621.00	VAUGHN WAYNE AND PATSY LORRAINE ODOM	TITAN OPERATING LLC	8/9/2008	D209086258	TARRANT
TX.114.0622.00	LOWELL E AN EVANGELINE PETERSON	TITAN OPERATING LLC	8/9/2008	D209086255	TARRANT
TX.114.0623.00	CRISP FAMILY TRUST	TITAN OPERATING LLC	8/12/2008	D209179412	TARRANT
TX.114.0624.00	KEVIN BARNETT	TITAN OPERATING LLC	8/25/2008	D209130643	TARRANT
TX.114.0636.00	DAVID S AND NANCY L GROVES	TITAN OPERATING LLC	8/13/2008	D209106939	TARRANT
TX.114.0637.00	WAYNE A AND LORI A IRWIN	TITAN OPERATING LLC	8/13/2008	D209107200	TARRANT
TX.114.0639.00	RICHARD L AND YVONNE H MCDONALD	TITAN OPERATING LLC	12/2/2008	D209182257	TARRANT
TX.114.0640.00	MARTIN AND DIANA READ	TITAN OPERATING LLC	8/19/2008	D209107204	TARRANT
TX.114.0641.00	ROBERT E FORTIER	TITAN OPERATING LLC	8/13/2008	D209182849	TARRANT
TX.114.0669.00	LARRY YAFFA	TITAN OPERATING LLC	8/7/2008	D209039590	TARRANT
TX.114.0670.00	YOUNG REVOCABLE TRUST	TITAN OPERATING LLC	8/7/2008	D209129828	TARRANT
TX.114.0689.00	JAMES P AND JANETTE M CORMIER	TITAN OPERATING LLC	8/9/2008	D209086375	TARRANT
TX.114.0690.00	COPENHAVER FAMILY TRUST	TITAN OPERATING LLC	8/9/2008	D209086374	TARRANT
TX.114.0695.00	CHAD AND DESIREE MARKLE	TITAN OPERATING LLC	8/7/2008	D209130412	TARRANT
TX.114.0731.00	STEVEN D AND LUKA MARTIN	TITAN OPERATING LLC	8/7/2008	D209084979	TARRANT
TX.114.0732.00	LOREN PELTON	TITAN OPERATING LLC	8/9/2008	D209062674	TARRANT
TX.114.0734.00	JOHN C AND DIANE J PACE	TITAN OPERATING LLC	8/9/2008	D209084488	TARRANT
TX.114.0735.00	JEFFREY S AND JENNIFER L MOSCHEL	TITAN OPERATING LLC	8/12/2008	D209085613	TARRANT
TX.114.0736.00	LINDA GILLHAM	TITAN OPERATING LLC	8/22/2008	D209128490	TARRANT
TX.114.0737.00	ROBERT M AND S ALISON YOUNGREEN	TITAN OPERATING LLC	9/29/2008	D209178527	TARRANT
TX.114.0738.00	THEODORE WILLIAM AND LAURIE MARTIN BENESKI	TITAN OPERATING LLC	8/22/2008	D209129826	TARRANT
TX.114.0740.00	JIMMY AND TIFFANY LABRECQUE	TITAN OPERATING LLC	8/7/2008	D209085626	TARRANT
TX.114.0741.00	LABRECQUE FAMILY LIMITED PARTNERSHIP	TITAN OPERATING LLC	8/7/2008	D209085625	TARRANT
TX.114.0742.00	JOHN H AND LISA G MITCHELL	TITAN OPERATING LLC	8/9/2008	D209084421	TARRANT
TX.114.0743.00	JENNIFER A AND DAVID A SCOTT	TITAN OPERATING LLC	8/7/2008	D209038892	TARRANT
TX.114.0759.00	HAROLD W AND PAMELA A STEWART	TITAN OPERATING LLC	8/7/2008	D209040808	TARRANT
TX.114.0760.00	MARY D KELLY	TITAN OPERATING LLC	8/13/2008	D209130407	TARRANT
TX.114.0761.00	JEFFEREY J AND DIANE S BRUNDAGE	TITAN OPERATING LLC	8/7/2008	D209085329	TARRANT
TX.114.0762.00	ARLIN AND DOROTHY J BLOCKER	TITAN OPERATING LLC	8/9/2008	D209063589	TARRANT
TX.114.0763.00	CAMERON AND CARRIE POTTER	TITAN OPERATING LLC	8/9/2008	D209086373	TARRANT
TX.114.0764.00	HELMS FAMILY TRUST	TITAN OPERATING LLC	8/9/2008	D209130639	TARRANT
TX.114.0765.00	DANIEL P AND JENNIFER ANN LAPIER	TITAN OPERATING LLC	8/9/2008	D209086244	TARRANT
TX.114.0766.00	TRACEY C AND JAMES A SMITH	TITAN OPERATING LLC	8/9/2008	D209040953	TARRANT
TX.114.0825.00	STEVEN T AND JUDITH L DAVIS	TITAN OPERATING LLC	8/9/2008	D209086364	TARRANT
TX.114.0826.00	THOMAS R AND SUE P FOX	TITAN OPERATING LLC	8/9/2008	D209063247	TARRANT
TX.114.0833.00	PAIGE BROWN	TITAN OPERATING LLC	12/5/2008	D209221607	TARRANT
TX.114.0834.00	GAY FRANCES BEARDEN	TITAN OPERATING LLC	8/19/2008	D209130688	TARRANT
TX.114.0835.00	ROBERT L JR AND CLAUDIA W CASH	TITAN OPERATING LLC	12/5/2008	D209221600	TARRANT
TX.114.0836.00	MAX ALAN JR AND STEPHANIE M MIMS	TITAN OPERATING LLC	12/5/2008	D209221605	TARRANT
TX.114.0837.00	JERRY E AND CAROLYN ALLEN	TITAN OPERATING LLC	8/7/2008	D209040916	TARRANT
TX.114.0839.00	BILLY G AND DINAH H STEPHENS	TITAN OPERATING LLC	8/7/2008	D209085621	TARRANT
TX.114.0840.00	MARGARET M AND KEVIN D LOVE	TITAN OPERATING LLC	8/7/2008	D209039583	TARRANT



EXHIBIT "A"
TRINITY D UNIT

TX.114.0841.00	MARGARET J YOES	TITAN OPERATING LLC	8/14/2008	D209117047	TARRANT
TX.114.0842.00	KEATH E AND JANE J HANCE	TITAN OPERATING LLC	8/7/2008	D209084477	TARRANT
TX.114.0843.00	DREW M AND SOPHIE T DIAZ	TITAN OPERATING LLC	8/7/2008	D209084486	TARRANT
TX.114.0853.00	BUFORD DARRELL AND BARBARA JEANNE GOTCHER	TITAN OPERATING LLC	8/9/2008	D209273398	TARRANT
TX.114.0854.00	JOHN H AND BARBARA JEAN LADD	TITAN OPERATING LLC	8/9/2008	D209041066	TARRANT
TX.114.0862.00	CHARLES HOGAN AND JULIE M ARGUELLO	TITAN OPERATING LLC	8/19/2008	D209131095	TARRANT
TX.114.0865.00	RICK F AND LINDA S HOAG	TITAN OPERATING LLC	8/25/2008	D209214815	TARRANT
TX.114.0869.00	JOE AND JUDY STEPHENS	TITAN OPERATING LLC	8/9/2008	D209063585	TARRANT
TX.114.0870.00	EDDIE OTTO AND JOANNE N LIVINGTON	TITAN OPERATING LLC	8/9/2008	D209040955	TARRANT
TX.114.0882.00	HAROLD C AND SHERYLL L LEDBETTER	TITAN OPERATING LLC	8/7/2008	D209062666	TARRANT
TX.114.0883.00	HOWARD H BROWN	TITAN OPERATING LLC	8/7/2008	D209040810	TARRANT
TX.114.0884.00	MICHAEL J AND SHIRLEY A ABEYTA	TITAN OPERATING LLC	8/9/2008	D209236976	TARRANT
TX.114.0885.01	JAMES A AND JUDITH T LINN	TITAN OPERATING LLC	8/13/2008	D209085332	TARRANT
TX.114.0885.02	JANE ANNETTE WOOD	TITAN OPERATING LLC	8/20/2008	D209180791	TARRANT
TX.114.0885.03	DANIEL T LINN	TITAN OPERATING LLC	8/13/2008	D209085330	TARRANT
TX.114.0885.04	ROBERT B AND SHELBY LABEY WAI	TITAN OPERATING LLC	8/7/2008	D209085331	TARRANT
TX.114.0885.05	HARRY A AND ESTHA SCARBROUGH DYCK	TITAN OPERATING LLC	8/7/2008	D209039191	TARRANT
TX.114.0885.06	TERRY AND KATHRYN DORRIS	TITAN OPERATING LLC	4/12/2011	D211101272	TARRANT
TX.114.0885.07	LYNN DEAN KEMP AND JEANELANE K MURPHREE	TITAN OPERATING LLC	7/15/2011	D211209781	TARRANT
TX.114.0885.08	KAYLYNN FOSTER HART	TITAN OPERATING LLC	7/14/2011	D211209778	TARRANT
TX.114.0933.00	CLINTON W AND TRICIA L LEWIS REV LIVING TRUST	TITAN OPERATING LLC	8/19/2008	D209132508	TARRANT
TX.114.0934.00	DAVID M JR AND LISA A BRENNAN	TITAN OPERATING LLC	8/19/2008	D209132515	TARRANT
TX.114.0935.00	RALPH DAVID AND LARRAINE LAROVERE	TITAN OPERATING LLC	8/19/2008	D209132519	TARRANT
TX.114.0936.00	GREGG AND SARA HANSEN	TITAN OPERATING LLC	8/19/2008	D209132524	TARRANT
TX.114.0938.00	JOHN M AND MONICA M BURKS	TITAN OPERATING LLC	8/9/2008	D209040922	TARRANT
TX.114.0946.00	LINDA CASLER	TITAN OPERATING LLC	9/11/2008	D208457355	TARRANT
TX.114.0947.00	RICHARD AND NANCY ANDREWS	TITAN OPERATING LLC	8/13/2008	D209102441	TARRANT
TX.114.0948.00	JEFFREY C AND STARR E KISSELL	TITAN OPERATING LLC	8/9/2008	D209062667	TARRANT
TX.114.0949.00	MALINDA A WARDEN	TITAN OPERATING LLC	10/16/2008	D209028980	TARRANT
TX.114.0950.00	SCOTT B AND RUTH ANNE LAVER	TITAN OPERATING LLC	8/28/2008	D209182003	TARRANT
TX.114.0951.00	MARK A AND MELISSA B JOHANN	TITAN OPERATING LLC	8/22/2008	D209183274	TARRANT
TX.114.0957.00	DEBRA S AND WILLIAM D BARNES	TITAN OPERATING LLC	12/5/2008	D209221526	TARRANT
TX.114.0958.00	THOMAS B KOVATOVICH	TITAN OPERATING LLC	12/4/2008	D209221515	TARRANT
TX.114.0959.00	WALTER SMALL IDOL	TITAN OPERATING LLC	8/13/2008	D209103540	TARRANT
TX.114.0978.00	JOSEPH S AND NAOMI R JEDRUSIAK	TITAN OPERATING LLC	8/7/2008	D209084997	TARRANT
TX.114.0979.00	HENRY L AND TAMARA B BARRY	TITAN OPERATING LLC	8/7/2008	D209085614	TARRANT
TX.114.0981.00	DONALD A DIXON AND ANGELA P FLOYD	TITAN OPERATING LLC	8/7/2008	D209062677	TARRANT
TX.114.0982.00	KELLY D MINOR	TITAN OPERATING LLC	8/9/2008	D209084422	TARRANT
TX.114.0983.00	GREGORY B PRICE AND THERESA A PROVENZA	TITAN OPERATING LLC	8/19/2008	D209084468	TARRANT
TX.114.1005.00	GARY R AND NACIA WEST	TITAN OPERATING LLC	8/9/2008	D209179423	TARRANT
TX.114.1006.00	ELDON R AND BARBARA E SURLEY	TITAN OPERATING LLC	8/13/2008	D209109914	TARRANT
TX.114.1007.00	1995 WEST FAMILY REVOCABLE TRUST	TITAN OPERATING LLC	8/9/2008	D209134753	TARRANT
TX.114.1008.00	DAVID E AND TRACY STERLING BRISTOL	TITAN OPERATING LLC	8/9/2008	D209107281	TARRANT
TX.114.1009.00	JAMES T AND MARCELLA GLEASON	TITAN OPERATING LLC	8/25/2008	D209194338	TARRANT
TX.114.1010.00	MICHAEL AND MICHELE K DE JONG	TITAN OPERATING LLC	8/9/2008	D209063601	TARRANT
TX.114.1011.00	ROGER A AND RHONDA S WALLACE	TITAN OPERATING LLC	8/9/2008	D209087579	TARRANT
TX.114.1012.00	HELEN B LEAR	TITAN OPERATING LLC	8/9/2008	D208128293	TARRANT
TX.114.1014.00	MARION T AND MILDRED G JENKINS	TITAN OPERATING LLC	8/27/2008	D209226761	TARRANT
TX.114.1015.00	NEIL E TEES	TITAN OPERATING LLC	8/9/2008	D209109912	TARRANT
TX.114.1016.00	ERIC D AND SUSAN L HULET	TITAN OPERATING LLC	8/9/2008	D209040954	TARRANT
TX.114.1017.00	RODNEY M AND DEBORAH A CROWSON	TITAN OPERATING LLC	8/9/2008	D209063593	TARRANT
TX.114.1018.00	TOMMIE G DOBBINS	TITAN OPERATING LLC	8/9/2008	D209107290	TARRANT
TX.114.1019.00	JAMES MILTON JR AND EDIE LAYNETTE GRAY	TITAN OPERATING LLC	8/9/2008	D209086377	TARRANT
TX.114.1020.00	GARY R AND NACIA WEST	TITAN OPERATING LLC	8/9/2008	D209107292	TARRANT
TX.114.1073.00	GUY C AND LAURA A CHURCH	TITAN OPERATING LLC	8/19/2008	D209119036	TARRANT
TX.114.1074.00	GUY C AND LAURA A CHURCH	TITAN OPERATING LLC	8/19/2008	D209085374	TARRANT
TX.114.1075.00	BRENDA KAY LOYNACHAN	TITAN OPERATING LLC	8/9/2008	D209063241	TARRANT
TX.114.1076.00	WALLACE S AND CRISTY LEAVELLE	TITAN OPERATING LLC	8/9/2008	D209086241	TARRANT
TX.114.1083.01	KEVIN DOODY	TITAN OPERATING LLC	8/27/2008	D209130411	TARRANT
TX.114.1084.00	TERI L WORKMAN	TITAN OPERATING LLC	8/7/2008	D209063100	TARRANT
TX.114.1085.00	JAMES W PINE	TITAN OPERATING LLC	8/7/2008	D209084994	TARRANT
TX.114.1086.00	JENNIFER SPIDLE	TITAN OPERATING LLC	8/7/2008	D209063105	TARRANT
TX.114.1087.01	KEVIN AND KATHY DOODY	TITAN OPERATING LLC	8/27/2008	D209129830	TARRANT
TX.114.1088.01	KEVIN AND KATHY DOODY	TITAN OPERATING LLC	8/27/2008	D209236969	TARRANT
TX.114.1089.00	SCOTT BURNETT AND RACHEL WHITTLESEY	TITAN OPERATING LLC	8/7/2008	D209063107	TARRANT
TX.114.1090.00	PAUL A AND PATRICIA R MARTIN	TITAN OPERATING LLC	8/7/2008	D209039193	TARRANT
TX.114.1096.00	HARVEY W JR AND KATHY FORNOF	TITAN OPERATING LLC	10/8/2008	D209028871	TARRANT
TX.114.1102.00	JOE II AND CHERI LYN SPURLOCK	TITAN OPERATING LLC	8/19/2008	D209085379	TARRANT
TX.114.1104.00	STEPHEN TERRELL AND BROOKE A MOOSE	TITAN OPERATING LLC	8/7/2008	D209085325	TARRANT
TX.114.1109.00	MARK A SWEAZEY	TITAN OPERATING LLC	11/6/2008	D209179330	TARRANT
TX.114.1110.00	NANCY CARLEEN HOFMANN	TITAN OPERATING LLC	8/12/2008	D209085385	TARRANT
TX.114.1112.00	MICKEY A HARRIS	TITAN OPERATING LLC	8/9/2008	D209087569	TARRANT
TX.114.1115.01	WILLIAM B AND JUANITA CADENHEAD	TITAN OPERATING LLC	8/9/2008	D209087570	TARRANT
TX.114.1121.00	JOHN ORVAL AND CAROLYN GASTON	TITAN OPERATING LLC	8/19/2008	D209087564	TARRANT
TX.114.1122.00	DAVID MICHAEL MULLINS	TITAN OPERATING LLC	8/9/2008	D209040952	TARRANT
TX.114.1123.00	STEVEN AND AMY WAY	TITAN OPERATING LLC	8/13/2008	D209086243	TARRANT
TX.114.1124.00	PATRICIA KIDDOO AND JON R BULLOCK	TITAN OPERATING LLC	8/9/2008	D209063584	TARRANT
TX.114.1158.00	J KEITH AND CAROL K LAIRD	TITAN OPERATING LLC	8/19/2008	D209130680	TARRANT
TX.114.1161.00	JOHN C AND SUSAN E FLOOD	TITAN OPERATING LLC	8/19/2008	D209132521	TARRANT
TX.114.1163.00	PETER AND CHERIE LOPEZ	TITAN OPERATING LLC	8/19/2008	D209132928	TARRANT
TX.114.1164.00	RANDALL B AND LINDA M LIPE	TITAN OPERATING LLC	8/19/2008	D209132953	TARRANT



EXHIBIT "A"
TRINITY D UNIT

TX.114.1165.00	DOUG AND SUSAN GRAY	TITAN OPERATING LLC	8/19/2008	D209132950	TARRANT
TX.114.1166.00	JEFFRY C AND JENNIFER HARPER	TITAN OPERATING LLC	8/19/2008	D209132949	TARRANT
TX.114.1172.00	FRANCIS L AND PATRICIA A REDA	TITAN OPERATING LLC	8/25/2008	D209222674	TARRANT
TX.114.1174.00	KEVIN T AND LEE T VERMILLION	TITAN OPERATING LLC	8/26/2008	D209214526	TARRANT
TX.114.1176.00	JUNE R AND THOMAS M SHREWSBURY	TITAN OPERATING LLC	11/8/2008	D209194285	TARRANT
TX.114.1182.00	CARLA BELL AND SAMUEL PALACIOS	TITAN OPERATING LLC	8/19/2008	D209102468	TARRANT
TX.114.1183.00	RICK J AND BEVERLY B ESSELBACH	TITAN OPERATING LLC	8/19/2008	D209133286	TARRANT
TX.114.1184.00	JOHN S AND DAWN S COCHRAN	TITAN OPERATING LLC	8/19/2008	D209133288	TARRANT
TX.114.1185.00	KENNETH D AND KARMEN M MYERS	TITAN OPERATING LLC	8/22/2008	D209205243	TARRANT
TX.114.1186.00	HAMPTON FAMILY 2004 TRUST	TITAN OPERATING LLC	8/25/2008	D208458545	TARRANT
TX.114.1187.00	RICHARD D AND STACEY STEPHENSON	TITAN OPERATING LLC	8/25/2008	D208437032	TARRANT
TX.114.1188.00	RICHARD J HEPPENSTALL	TITAN OPERATING LLC	8/25/2008	D209214578	TARRANT
TX.114.1189.00	LESLIE WAYNE AND HEIDEMARIE H BROWN	TITAN OPERATING LLC	8/25/2008	D209214811	TARRANT
TX.114.1190.00	ROBERT B NORTHCUTT	TITAN OPERATING LLC	8/26/2008	D209214585	TARRANT
TX.114.1191.00	HOWARD AND LISA SEWELL	TITAN OPERATING LLC	8/27/2008	D209214582	TARRANT
TX.114.1192.00	ANTHONY TIPTON	TITAN OPERATING LLC	9/5/2008	D209214566	TARRANT
TX.114.1266.00	EDWARD GINO DODSON	TITAN OPERATING LLC	8/7/2008	D209039584	TARRANT
TX.114.1267.00	JOHN AND SHARON BATESON	TITAN OPERATING LLC	8/7/2008	D209041072	TARRANT
TX.114.1268.00	JOHN DAVIS FARRIS	TITAN OPERATING LLC	8/7/2008	D209039586	TARRANT
TX.114.1269.00	THOMAS AFFINITY GROUP LLC	TITAN OPERATING LLC	8/7/2008	D208457165	TARRANT
TX.114.1270.00	CHARLES R DOMINY AND MARY B BREWER	TITAN OPERATING LLC	8/7/2008	D209039587	TARRANT
TX.114.1271.00	GERARD W AND PENNY M BRADLEY	TITAN OPERATING LLC	8/7/2008	D209085618	TARRANT
TX.114.1272.00	MACEDONIO JR AND JANIE GRACIA	TITAN OPERATING LLC	8/9/2008	D209107282	TARRANT
TX.114.1273.00	TIMOTHY B AND AMBER D PERKINS	TITAN OPERATING LLC	8/12/2008	D209085617	TARRANT
TX.114.1274.00	H DARRYL AND BETTYE S HEATH	TITAN OPERATING LLC	8/13/2008	D209084995	TARRANT
TX.114.1275.00	RUTH MILDRED HENNIG	TITAN OPERATING LLC	9/5/2008	D209178535	TARRANT
TX.114.1276.00	GRIDIRON REALTY LLC	TITAN OPERATING LLC	2/26/2009	D209170367	TARRANT
TX.114.1277.00	HAROLD W AND BOBBIE L CLINE	TITAN OPERATING LLC	8/9/2008	D209107289	TARRANT
TX.114.1278.00	JASON R CHLAD	TITAN OPERATING LLC	8/9/2008	D209086372	TARRANT
TX.114.1279.01	CORY AND MECCA ROBERTS	TITAN OPERATING LLC	8/12/2008	D209103534	TARRANT
TX.114.1279.02	SHANNON L DOWNING	TITAN OPERATING LLC	8/12/2008	D209085383	TARRANT
TX.114.1280.00	DORIS IRENE GRAY	TITAN OPERATING LLC	8/22/2008	D209134744	TARRANT
TX.114.1281.00	BENNETT AND KATHLEEN CEPAK	TITAN OPERATING LLC	8/27/2008	D209179418	TARRANT
TX.114.1282.00	KEVIN J DOODY	TITAN OPERATING LLC	8/27/2008	D209130408	TARRANT
TX.114.1283.00	JEFF A AND BRITTANY POLK	TITAN OPERATING LLC	9/11/2008	D209179419	TARRANT
TX.114.1523.00	GERALD WAYNE NULL	TITAN OPERATING LLC	12/5/2008	D209221529	TARRANT
TX.114.1524.00	MICHAEL D AND JANET R BUCKMAN	TITAN OPERATING LLC	12/5/2008	D209221608	TARRANT
TX.114.1525.00	ETHEL ALLENE DEUSON	TITAN OPERATING LLC	12/5/2008	D209221598	TARRANT
TX.114.1526.00	JOHN G MARTIN	TITAN OPERATING LLC	12/3/2008	D209221599	TARRANT
TX.114.1527.00	EDWARD THOMAS JR AND ROBIN S SCHLICH	TITAN OPERATING LLC	12/3/2008	D209221606	TARRANT
TX.114.1528.00	ALLEN A BRIMER	TITAN OPERATING LLC	12/3/2008	D209221609	TARRANT
TX.114.1529.00	WALTER J AND CAROL C DEVEREAUX	TITAN OPERATING LLC	12/5/2008	D209221525	TARRANT
TX.114.1537.01	STEVEN CRAIG AND JEANNIE D MINYARD	TITAN OPERATING LLC	8/7/2008	D209063106	TARRANT
TX.114.1539.01	VALERO REALTY LTD	TITAN OPERATING LLC	8/12/2008	D209282123	TARRANT
TX.114.1540.01	JEFFREY R AND PATRICIA C EMBREY	TITAN OPERATING LLC	8/13/2008	D208458249	TARRANT
TX.114.1541.01	ANGELO J AND LORI LOMBARDI	TITAN OPERATING LLC	8/19/2008	D209085627	TARRANT
TX.114.1542.01	DON TAYLOR HOMES LTD	TITAN OPERATING LLC	8/19/2008	D209282122	TARRANT
TX.114.1543.01	JOHN A AND ANNETTE R WALTERS	TITAN OPERATING LLC	9/5/2008	D209178539	TARRANT
TX.114.1544.01	JAMES M AND JULIE A GULIZIA	TITAN OPERATING LLC	9/11/2008	D208437047	TARRANT
TX.114.1549.00	JAMES L AND MARY LOUISE DOVE	TITAN OPERATING LLC	8/13/2008	D209106186	TARRANT
TX.114.1551.00	GARY L AND ELOISE KOEHN	TITAN OPERATING LLC	8/13/2008	D209182196	TARRANT
TX.114.1553.00	RICHARD D AND ANITA ROTENBERRY	TITAN OPERATING LLC	11/12/2008	D209182197	TARRANT
TX.114.1584.00	MARK A AND MARY H WATSON	TITAN OPERATING LLC	8/9/2008	D209063598	TARRANT
TX.114.1586.00	CHRISTINE JANE COMBS	TITAN OPERATING LLC	8/7/2008	D209085615	TARRANT
TX.114.1587.00	MOHANCHAND KODURI	TITAN OPERATING LLC	8/7/2008	D209063103	TARRANT
TX.114.1591.00	THOMAS J AND STACY PANNO	TITAN OPERATING LLC	8/7/2008	D209039589	TARRANT
TX.114.1592.00	THOMAS J AND STACY PANNO	TITAN OPERATING LLC	8/7/2008	D209039588	TARRANT
TX.114.1597.00	ROBERT M AND ALISA MCGREGOR	TITAN OPERATING LLC	8/7/2008	D209088481	TARRANT
TX.114.1599.00	ROBERT AND SHANNON BRAUN	TITAN OPERATING LLC	8/9/2008	D209040917	TARRANT
TX.114.1600.00	ROBERT GREGORY AND CAROL WILDER MONTGOMERY	TITAN OPERATING LLC	8/12/2008	D209085622	TARRANT
TX.114.1606.00	FRED C AND MARY LOU RICE REVOCABLE LIVING TRUST	TITAN OPERATING LLC	8/7/2008	D209085611	TARRANT
TX.114.1607.00	R W AND ROBBIN L HYDE	TITAN OPERATING LLC	8/7/2008	D209040919	TARRANT
TX.114.1608.00	JEREMY BLYTHE	TITAN OPERATING LLC	8/7/2008	D209130405	TARRANT
TX.114.1609.00	CHARLIE AND LINDA SIMMONS	TITAN OPERATING LLC	8/7/2008	D209088481	TARRANT
TX.114.1611.00	MARILYN S ALDRIDGE	TITAN OPERATING LLC	8/9/2008	D209130406	TARRANT
TX.114.1613.00	R SCOTT AND MARY BETH MILLER	TITAN OPERATING LLC	8/12/2008	D209105375	TARRANT
TX.114.1615.00	GARY AND KATHY FRIEDMAN	TITAN OPERATING LLC	8/12/2008	D209085620	TARRANT
TX.114.1620.00	MUSTAFA M AND SUBUHI N HUSAIN	TITAN OPERATING LLC	8/13/2008	D209100303	TARRANT
TX.114.1622.00	KENNETH R AND CHERYL A DARROW	TITAN OPERATING LLC	8/22/2008	D209129831	TARRANT
TX.114.1625.00	LISA GARRISON	TITAN OPERATING LLC	10/29/2008	D209179424	TARRANT
TX.114.1626.00	LISA GARRISON	TITAN OPERATING LLC	10/29/2008	D209178537	TARRANT
TX.114.1628.00	C L AND ALTA MAE ALLEN	TITAN OPERATING LLC	8/7/2008	D209194341	TARRANT
TX.114.1629.00	THERESA M AND THOMAS M WOLFE	TITAN OPERATING LLC	8/9/2008	D209086370	TARRANT
TX.114.1630.00	MICHELLE T HIRSCH	TITAN OPERATING LLC	8/9/2008	D209107279	TARRANT
TX.114.1642.01	JOHN AND STEPHANIE KAMPINE	TITAN OPERATING LLC	8/29/2008	D209085623	TARRANT
TX.114.1980.00	MICHAEL A AND ZEMYRA J HERZOG	TITAN OPERATING LLC	8/13/2008	D209100311	TARRANT
TX.114.1981.00	PATRICK DENNIS JR AND TERRI MICHELLE HEENAN	TITAN OPERATING LLC	8/13/2008	D209100307	TARRANT
TX.114.1982.00	MARC A AND LIBBA M HANNA	TITAN OPERATING LLC	8/13/2008	D209106280	TARRANT
TX.114.1983.00	GEORGE E AND MARY LYNN REICH	TITAN OPERATING LLC	8/13/2008	D209106279	TARRANT
TX.114.1984.00	PEGGY AND BILL YOUNG	TITAN OPERATING LLC	8/13/2008	D209107217	TARRANT
TX.114.1985.00	DAVID T LARSEN	TITAN OPERATING LLC	8/13/2008	D209107211	TARRANT



EXHIBIT "A"
TRINITY D UNIT

TX.114.1986.00	CHARLES A COLEMAN	TITAN OPERATING LLC	8/13/2008	D209100299	TARRANT
TX.114.1987.00	WENDY SUSAN AND DEAN WILLIAM DIDDELL	TITAN OPERATING LLC	8/19/2008	D209106276	TARRANT
TX.114.1988.00	JOHN J AND KENDRA C FAMIGLIO	TITAN OPERATING LLC	8/19/2008	D209107214	TARRANT
TX.114.1989.00	DAVID J AND LAURA L WORKMAN	TITAN OPERATING LLC	8/22/2008	D209214518	TARRANT
TX.114.1990.00	RICKY J AND TERI L PICKLE	TITAN OPERATING LLC	8/22/2008	D209182839	TARRANT
TX.114.1991.00	OAKBROOK HILLS MAINTENANCE ASSOCIATION INC	TITAN OPERATING LLC	8/25/2008	D209183280	TARRANT
TX.114.1992.00	BARBARA DUKE CONNOLLY	TITAN OPERATING LLC	8/25/2008	D209183273	TARRANT
TX.114.1993.00	MICHAEL L AND BONNIE MOORE	TITAN OPERATING LLC	8/26/2008	D209182845	TARRANT
TX.114.1994.00	GERARD E AND TERESA L MCCARTHY	TITAN OPERATING LLC	8/27/2008	D209182385	TARRANT
TX.114.1995.00	JOHN AND GLORIA LARSON	TITAN OPERATING LLC	8/29/2008	D209182846	TARRANT
TX.114.1996.00	JOHN M AND STEPHANIE A KAMPINE	TITAN OPERATING LLC	8/29/2008	D209182262	TARRANT
TX.114.1997.00	ROGER S AND LEA B MANNY	TITAN OPERATING LLC	9/5/2008	D209182005	TARRANT
TX.114.1998.00	VICTOR J II AND LAJAYNES H DUPUY	TITAN OPERATING LLC	9/5/2008	D208437019	TARRANT
TX.114.1999.00	JOHN P AND BETH P HARVELL	TITAN OPERATING LLC	9/6/2008	D209182393	TARRANT
TX.114.2095.00	GREGORY P AND KATHERINE O HANNO	TITAN OPERATING LLC	8/13/2008	D209106277	TARRANT
TX.114.2096.00	BARRY AND CHRISTY MARTINES	TITAN OPERATING LLC	8/13/2008	D209100309	TARRANT
TX.114.2097.00	CHRISTOPHER C AND MELANIE S COBB	TITAN OPERATING LLC	8/19/2008	D209106278	TARRANT
TX.114.2098.00	KAREN M AND T BRYAN LONG	TITAN OPERATING LLC	8/25/2008	D209182004	TARRANT
TX.114.2099.00	OAKBROOK HILLS MAINTENANCE ASSOCIATION INC	TITAN OPERATING LLC	8/25/2008	D209183284	TARRANT
TX.114.2100.00	OAKBROOK HILLS MAINTENANCE ASSOCIATION INC	TITAN OPERATING LLC	8/25/2008	D209183281	TARRANT
TX.114.2101.00	OAKBROOK HILLS MAINTENANCE ASSOCIATION INC	TITAN OPERATING LLC	8/25/2008	D209183282	TARRANT
TX.114.2102.00	OAKBROOK HILLS MAINTENANCE ASSOCIATION INC	TITAN OPERATING LLC	8/25/2008	D209183283	TARRANT
TX.114.2103.00	ALLEN D AND CHRISTINA L BEALMEAR	TITAN OPERATING LLC	8/27/2008	D209182261	TARRANT
TX.114.2104.00	MICHAEL C AND SARA J SHIRCLIFF	TITAN OPERATING LLC	8/27/2008	D209182386	TARRANT
TX.114.2105.00	MARK E AND RITA M BROOKS	TITAN OPERATING LLC	9/11/2008	D209182396	TARRANT
TX.114.2230.00	BOBBY EARL DAVIS	TITAN OPERATING LLC	8/9/2008	D209107283	TARRANT
TX.114.2231.00	DAVID M AND LISA S CLEFF	TITAN OPERATING LLC	8/13/2008	D209087577	TARRANT
TX.114.2232.00	TIM A EDWARDS	TITAN OPERATING LLC	8/9/2008	D209063602	TARRANT
TX.114.2233.00	JOHN PAUL AND CHRISTINE BURNETT	TITAN OPERATING LLC	8/9/2008	D209179429	TARRANT
TX.114.2234.00	JOHN M AND CHRISTINA M CHILDRESS	TITAN OPERATING LLC	8/9/2008	D209063600	TARRANT
TX.114.2235.00	HARRY LEE III AND PEGEEN LAVON RIMMER	TITAN OPERATING LLC	8/27/2008	D209109911	TARRANT
TX.114.2236.00	CLAIRE LOUISE LOPEZ	TITAN OPERATING LLC	8/9/2008	D209107288	TARRANT
TX.114.2237.00	LORI L BOWLES	TITAN OPERATING LLC	8/19/2008	D209139780	TARRANT
TX.114.2238.00	CLYDE RAY AND DELORES STEPHENS	TITAN OPERATING LLC	8/9/2008	D209063590	TARRANT
TX.114.2240.00	SHEILA A AND RANDALL J CROSS	TITAN OPERATING LLC	8/12/2008	D209107284	TARRANT
TX.114.2241.00	PAUL E AND KIMBERLY S MCGRATH	TITAN OPERATING LLC	8/9/2008	D209063604	TARRANT
TX.114.2242.00	NINELL DANSBY LIVING TRUST	TITAN OPERATING LLC	8/9/2008	D209088279	TARRANT
TX.114.2243.00	JO ETTA BAKER AND MICHAEL FEASTER	TITAN OPERATING LLC	8/9/2008	D209282133	TARRANT
TX.114.2244.00	EDWIN AND ELIZABETH ANN WALLER	TITAN OPERATING LLC	8/9/2008	D209184727	TARRANT
TX.114.2245.00	ROYAL KINGDOM GROUP LLC	TITAN OPERATING LLC	8/7/2008	D209282120	TARRANT
TX.114.2246.00	ARVELL M JR AND ELAINE TATE	TITAN OPERATING LLC	8/7/2008	D209107291	TARRANT
TX.114.2247.00	BOBBY J AND MARY F FITZGERALD	TITAN OPERATING LLC	8/7/2008	D209103920	TARRANT
TX.114.2248.00	DEAN W SCHAEFERS	TITAN OPERATING LLC	8/7/2008	D209062669	TARRANT
TX.114.2249.00	GEORGE WILLIAM BARNETT	TITAN OPERATING LLC	8/7/2008	D209128369	TARRANT
TX.114.2250.00	JOHN MOLOVICH AND REGINA A HOFMANN	TITAN OPERATING LLC	8/9/2008	D209094416	TARRANT
TX.114.2251.00	KERI K DAVIS	TITAN OPERATING LLC	8/9/2008	D209084419	TARRANT
TX.114.2252.00	TERRY W AND JULIE A BRABON	TITAN OPERATING LLC	8/9/2008	D209128370	TARRANT
TX.114.2254.00	TERRY W AND JULIE A BRABON	TITAN OPERATING LLC	8/9/2008	D209084430	TARRANT
TX.114.2255.00	J D AND MELISSA ELKINS	TITAN OPERATING LLC	8/9/2008	D209062672	TARRANT
TX.114.2256.00	EARL D AND OLETA L REGION	TITAN OPERATING LLC	8/9/2008	D209282119	TARRANT
TX.114.2257.00	JOSEPH AND NANCY J BROMLEY	TITAN OPERATING LLC	8/9/2008	D209084434	TARRANT
TX.114.2258.00	JOHN P AND WANDA L BENNETT	TITAN OPERATING LLC	8/9/2008	D209084432	TARRANT
TX.114.2259.00	MARSHALL AND DIANNE THRASHER	TITAN OPERATING LLC	8/9/2008	D209134751	TARRANT
TX.114.2260.00	FRANCES J PERRY	TITAN OPERATING LLC	8/9/2008	D209179420	TARRANT
TX.114.2261.00	TED RALPH AND ALICE JAMIE CARMACK LIVING TRUST	TITAN OPERATING LLC	8/12/2008	D209084703	TARRANT
TX.114.2262.00	MARY ANN BRANUM	TITAN OPERATING LLC	8/27/2008	D209128493	TARRANT
TX.114.2263.00	JERRY W AND DORINDA K GRAVES	TITAN OPERATING LLC	11/20/2008	D209178530	TARRANT
TX.114.2264.00	JASON PATRICK HALL AND JOSHUA BRIAN HALL	TITAN OPERATING LLC	11/24/2008	D209107280	TARRANT
TX.114.2265.00	JOHN AND LINDA RAMAGE	TITAN OPERATING LLC	2/20/2009	D209170369	TARRANT
TX.114.2266.00	CORINNE LOUISE BOUAS	TITAN OPERATING LLC	7/21/2009	D209208896	TARRANT
TX.114.2267.00	BELINDA AND FRANK D SELLERS	TITAN OPERATING LLC	7/22/2009	D209225859	TARRANT
TX.114.2377.00	TODD NORWOOD	TITAN OPERATING LLC	8/7/2008	D209084698	TARRANT
TX.114.2378.00	DOUGLAS MICHAEL AND MELISSA ROSS MCRAE	TITAN OPERATING LLC	9/5/2008	D209178526	TARRANT
TX.114.2379.00	STANLEY D AND BARBARA JEAN COOK	TITAN OPERATING LLC	8/7/2008	D209084479	TARRANT
TX.114.2381.00	TOM CURTIS AND CAROL ABEL CAMPBELL	TITAN OPERATING LLC	8/7/2008	D209062668	TARRANT
TX.114.2401.00	THAI V TRAN AND HA T HOANG	TITAN OPERATING LLC	12/5/2008	D209222230	TARRANT
TX.114.2402.00	TRACY AND JOHNNA MILLER	TITAN OPERATING LLC	8/9/2008	D209063582	TARRANT
TX.114.2403.00	THOMAS J AND CARI L MIDDAGUH	TITAN OPERATING LLC	8/9/2008	D209086368	TARRANT
TX.114.2404.00	PAULA D HESTER AND CHARLES BAUDRAU	TITAN OPERATING LLC	8/19/2008	D209086369	TARRANT
TX.114.2406.00	TOM RISLEY	TITAN OPERATING LLC	8/12/2008	D209180796	TARRANT
TX.114.2413.00	JOHN R MOLOVICH AND REGINA A HOFMANN	TITAN OPERATING LLC	8/9/2008	D209086371	TARRANT
TX.114.2415.00	MICHAEL J AND DENISE A CLARKE	TITAN OPERATING LLC	9/10/2008	D208437484	TARRANT
TX.114.2416.00	FREDDIE AND SUSAN GAGE	TITAN OPERATING LLC	9/12/2008	D208457356	TARRANT
TX.114.2417.00	FRANK F AND JUDY HALL	TITAN OPERATING LLC	8/13/2008	D209106283	TARRANT
TX.114.2418.00	DAVID AND TRACY ROBERTSON	TITAN OPERATING LLC	8/13/2008	D209106285	TARRANT
TX.114.2419.00	DANNA M AND SHARON E COLCA	TITAN OPERATING LLC	8/13/2008	D209106286	TARRANT
TX.114.2420.00	JAMES RAY AND JOY ANNE HENSON	TITAN OPERATING LLC	8/13/2008	D209181990	TARRANT
TX.114.2421.00	JACKIE E LANE	TITAN OPERATING LLC	8/13/2008	D209106199	TARRANT
TX.114.2423.00	KATHY PIRKLE	TITAN OPERATING LLC	8/13/2008	D209088250	TARRANT
TX.114.2424.00	MARK D AND KATHY A SCOVIC	TITAN OPERATING LLC	8/13/2008	D209106294	TARRANT
TX.114.2425.00	WILLIAM AND JACQUELINE BREEDEN	TITAN OPERATING LLC	8/13/2008	D209106292	TARRANT



EXHIBIT "A"
TRINITY D UNIT

TX.114.2426.00	DAVID G AND MARILYN VINCENT	TITAN OPERATING LLC	8/15/2008	D209106200	TARRANT
TX.114.2427.00	THOMAS P AND KATHRYN E KELLY	TITAN OPERATING LLC	8/19/2008	D209106197	TARRANT
TX.114.2429.00	ALEX JR AND ROSALINDA GUEVARA	TITAN OPERATING LLC	8/27/2008	D209182244	TARRANT
TX.114.2430.00	TIMOTHY W AND SUSAN HILL	TITAN OPERATING LLC	10/16/2008	D209181997	TARRANT
TX.114.2444.00	OPAL JO AND CONNIE JO MCBROOM	TITAN OPERATING LLC	8/14/2008	D209180799	TARRANT
TX.114.2445.00	CINDY D PAGEL	TITAN OPERATING LLC	8/12/2008	D209105381	TARRANT
TX.114.2467.00	NANETTE M AND MICHAEL LOVE	TITAN OPERATING LLC	8/18/2008	D209132954	TARRANT
TX.114.2468.00	HENDERSON REVOCABLE TRUST	TITAN OPERATING LLC	8/19/2008	D209193578	TARRANT
TX.114.2469.00	MICHAEL J AND NANCY M MENDOZA	TITAN OPERATING LLC	8/19/2008	D209132947	TARRANT
TX.114.2470.00	HEDIEH AND ALI A DAVANLOO	TITAN OPERATING LLC	8/19/2008	D209132929	TARRANT
TX.114.2471.00	DEAN AND BARBARA HANCOCK	TITAN OPERATING LLC	8/19/2008	D209133252	TARRANT
TX.114.2472.00	MARSHALL L WRIGHT AND CHERYL A PARKS	TITAN OPERATING LLC	8/19/2008	D209133250	TARRANT
TX.114.2475.00	BRADLEY K AND ELLEN K DELONG	TITAN OPERATING LLC	8/19/2008	D209132509	TARRANT
TX.114.2478.00	MEHDI MOTI	TITAN OPERATING LLC	8/19/2008	D209164666	TARRANT
TX.114.2479.00	SCOTT E AND REBECCA L SCHONDAU	TITAN OPERATING LLC	8/19/2008	D209131099	TARRANT
TX.114.2480.00	JAMES P AND KATHLEEN M PRITZLAFF	TITAN OPERATING LLC	8/19/2008	D209131098	TARRANT
TX.114.2481.00	MICHAEL AND DANA COUSINS	TITAN OPERATING LLC	8/19/2008	D209131097	TARRANT
TX.114.2482.00	BARBARA H AND DAVID A STASIK	TITAN OPERATING LLC	8/19/2008	D209131096	TARRANT
TX.114.2483.00	MARK E AND CRYSTAL L RAILE	TITAN OPERATING LLC	8/19/2008	D209131094	TARRANT
TX.114.2485.00	HANI JOAKIM AND LUISA DAMIANI	TITAN OPERATING LLC	8/19/2008	D209020336	TARRANT
TX.114.2486.00	PAOLO AND ANH N PHAN	TITAN OPERATING LLC	8/19/2008	D209131089	TARRANT
TX.114.2492.00	GENE C AND JENNIFER L ORR	TITAN OPERATING LLC	8/26/2008	D209193917	TARRANT
TX.114.2493.00	ANDREW L AND AMY D PRYOR	TITAN OPERATING LLC	8/27/2008	D209193574	TARRANT
TX.114.2494.00	ALBERT AND DARA WILLIAMS ROSSI	TITAN OPERATING LLC	8/27/2008	D209214571	TARRANT
TX.114.2495.00	CHARLOTTE AND JOHN KEANY	TITAN OPERATING LLC	8/29/2008	D209193576	TARRANT
TX.114.2496.00	CHARLES AND DIANE HARVELL	TITAN OPERATING LLC	9/5/2008	D209214569	TARRANT
TX.114.2497.00	CHARLES L AND LYNDA S FINNEY	TITAN OPERATING LLC	9/5/2008	D209214583	TARRANT
TX.114.2503.00	CALVIN AND REBECCA BOYDSTUN	TITAN OPERATING LLC	9/12/2008	D208457363	TARRANT
TX.114.2504.00	DENNIS P AND SHANDA J HEALY	TITAN OPERATING LLC	9/15/2008	D208437045	TARRANT
TX.114.2505.00	LARRY D AND NANCY C OWENS	TITAN OPERATING LLC	9/15/2008	D208437044	TARRANT
TX.114.2509.00	EMILY D AND JAMES H MCKNIGHT III	TITAN OPERATING LLC	12/4/2008	D209193575	TARRANT
TX.114.2511.00	ROBERT C AND DANNA A KENT	TITAN OPERATING LLC	12/24/2008	D209214580	TARRANT
TX.114.3035.00	PHILIP A AND RUTH MARSTELLER	TITAN OPERATING LLC	8/7/2008	D209062681	TARRANT
TX.114.3037.00	BRET A AND MARIANNE T ADKINS	TITAN OPERATING LLC	8/19/2008	D209084709	TARRANT
TX.114.3040.00	CHARLES AND ANN HUGGINS	TITAN OPERATING LLC	8/9/2008	D209088254	TARRANT
TX.114.3048.01	NANCY ELAINE CALLOWAY	TITAN OPERATING LLC	6/18/2010	D210194296	TARRANT
TX.114.3116.00	GEORGE W AND GINGER V JEFFRIES	TITAN OPERATING LLC	8/13/2008	D209102456	TARRANT
TX.114.3117.00	SCOTT L LEMASTER AND CASSIDY Y TITUS	TITAN OPERATING LLC	8/13/2008	D209102447	TARRANT
TX.114.3119.00	RITA A WILLE	TITAN OPERATING LLC	8/13/2008	D209130686	TARRANT
TX.114.3120.00	JACK H AND LORRAINE HENDRICKSON	TITAN OPERATING LLC	8/13/2008	D209205242	TARRANT
TX.114.3161.00	GREGORY S AND RHONDA D SIMPSON	TITAN OPERATING LLC	8/9/2008	D209040950	TARRANT
TX.114.3162.00	MARK AND SUSAN PLORIN	TITAN OPERATING LLC	8/19/2009	D209194339	TARRANT
TX.114.3292.00	JAMES T DREILING	TITAN OPERATING LLC	8/9/2008	D209041070	TARRANT
TX.114.3310.00	MICHAEL VAN BURKHAM	TITAN OPERATING LLC	8/7/2008	D209040845	TARRANT
TX.114.3311.00	MARK J CAMERON	TITAN OPERATING LLC	8/7/2008	D209039187	TARRANT
TX.114.3332.00	FRANCIS O AND JEAN E ANDERSON	TITAN OPERATING LLC	8/13/2008	D209103410	TARRANT
TX.114.3333.00	GUY S AND LUJEAN BENEDICT	TITAN OPERATING LLC	8/12/2008	D209140313	TARRANT
TX.114.3335.00	KIMBERLY A WALTON	TITAN OPERATING LLC	8/7/2008	D209063229	TARRANT
TX.114.3336.00	BILL M AND VALERIE K ADAMS	TITAN OPERATING LLC	8/7/2008	D209085328	TARRANT
TX.114.3342.00	CLIFFORD L RICHHART	TITAN OPERATING LLC	8/9/2008	D209063249	TARRANT
TX.114.3343.00	MARION M VAN DEVENTER	TITAN OPERATING LLC	8/20/2008	D209215047	TARRANT
TX.114.3421.00	CRAIG LEON AND JANIS LYNNE HODGES	TITAN OPERATING LLC	8/9/2008	D209088256	TARRANT
TX.114.3422.00	SARINDER M AND AMITA W CHHABRA	TITAN OPERATING LLC	8/13/2008	D209088280	TARRANT
TX.114.3423.00	SARINDER M AND AMITA W CHHABRA	TITAN OPERATING LLC	8/13/2008	D209134739	TARRANT
TX.114.3426.00	C L III AND RUTH ANN MADDEN	TITAN OPERATING LLC	8/7/2008	D209041064	TARRANT
TX.114.3444.00	HAROLD DURWARD AND BETTY JOYCE THOMAS	TITAN OPERATING LLC	8/7/2008	D209088268	TARRANT
TX.114.3493.00	JEFFREY D AND SHERI A MOFFETT	TITAN OPERATING LLC	11/11/2009	D209324382	TARRANT
TX.114.3494.00	KRAMER MCCRARY DEVELOPMENT, LP	TITAN OPERATING LLC	12/5/2008	D209221524	TARRANT
TX.114.3510.01	HOWARD A AND MARY K RETTIG	TITAN OPERATING LLC	11/18/2008	D209221513	TARRANT
TX.114.3521.00	PATRICIA A EDWARDS	TITAN OPERATING LLC	12/3/2008	D209221604	TARRANT
TX.114.3522.00	BILLY HOMER AND MARTHA LYNN SHIPP	TITAN OPERATING LLC	12/4/2008	D209221517	TARRANT
TX.114.3523.00	CAROL ANN VACA	TITAN OPERATING LLC	12/4/2008	D209221518	TARRANT
TX.114.3524.00	TROY C AND VONOLIA J FRENCH	TITAN OPERATING LLC	12/4/2008	D209222233	TARRANT
TX.114.3525.00	DANIEL R EVANS	TITAN OPERATING LLC	12/4/2008	D209237070	TARRANT
TX.114.3526.00	STEPHEN P AND CARLEEN W NEMERGUT	TITAN OPERATING LLC	12/4/2008	D209221596	TARRANT
TX.114.3527.00	KEVIN D SMITH	TITAN OPERATING LLC	12/4/2008	D209221603	TARRANT
TX.114.3528.00	EDWARD JOHN AND SUSAN HOFFMANN	TITAN OPERATING LLC	12/5/2008	D209221530	TARRANT
TX.114.3529.00	WILLIAM BEN III AND MARY UTLEY	TITAN OPERATING LLC	12/5/2008	D209221528	TARRANT
TX.114.3530.00	BOB AND JUDIETH BRADSHAW	TITAN OPERATING LLC	12/5/2008	D209221527	TARRANT
TX.114.3531.00	GRANT S PUCKETT	TITAN OPERATING LLC	12/5/2008	D209222229	TARRANT
TX.114.3532.00	TROY T AND JOANN LANE	TITAN OPERATING LLC	12/5/2008	D209222231	TARRANT
TX.114.3549.00	VERGIE ESTHER AND JACKIE LEE FITZERALD	TITAN OPERATING LLC	8/25/2008	D209222625	TARRANT
TX.114.3555.00	MARY BELINDA LEWIS SELLERS	TITAN OPERATING LLC	7/22/2009	D210092328	TARRANT
TX.114.3556.00	THOMAS W LISLE	TITAN OPERATING LLC	4/6/2010	D210097017	TARRANT
TX.114.3557.00	2 HORSE LTD	TITAN OPERATING LLC	4/8/2010	D210097018	TARRANT
TX.114.3573.00	THOMAS J AND ROSEMARY M FITCH	TITAN OPERATING LLC	8/18/2008	D209085350	TARRANT
TX.114.3574.01	JAMES D AND PATRICIA M LAFFERTY	TITAN OPERATING LLC	8/19/2008	D209128360	TARRANT
TX.114.3585.00	ALFRED O AND JANIS D GRAB	TITAN OPERATING LLC	9/22/2008	D209028725	TARRANT
TX.114.3586.00	JUAN AND NICOLE BARTOLOMEI	TITAN OPERATING LLC	4/22/2010	D210153974	TARRANT
TX.114.3614.00	SARAH AND J STEVE HODGES	TITAN OPERATING LLC	12/3/2008	D209222234	TARRANT
TX.114.3615.00	ORLISS AND MARTHA STENNIS	TITAN OPERATING LLC	12/5/2008	D209221597	TARRANT



EXHIBIT "A"
TRINITY D UNIT

TX.114.3616.00	DOUGLAS M AND ELLEN K BOSTON	TITAN OPERATING LLC	12/5/2008	D209222228	TARRANT
TX.114.3617.00	REVVIE A AND CAROLYN LEE GREEN	TITAN OPERATING LLC	12/5/2008	D209222227	TARRANT
TX.114.3618.00	FREDERICK C AND JILL M TATE	TITAN OPERATING LLC	12/5/2008	D209222232	TARRANT
TX.114.3626.00	DAVID W AND CHARLA STRINGER	TITAN OPERATING LLC	8/22/2008	D209128366	TARRANT
TX.114.3630.00	JERRY D AND MARIANNA NANSON	TITAN OPERATING LLC	9/5/2009	D209237061	TARRANT
TX.114.3631.00	BERTIE A RIMMER	TITAN OPERATING LLC	2/4/2009	D209222225	TARRANT
TX.114.3634.00	BRUCE L AND VICKI TANNER	TITAN OPERATING LLC	3/26/2009	D209212210	TARRANT
TX.114.3635.00	LUMINANT MINERAL DEVELOPMENT CO LLC	TITAN OPERATING LLC	4/24/2009	D209135109	TARRANT
TX.114.3643.00	TRS CUSTOM HOMES	TITAN OPERATING LLC	7/22/2009	D209225856	TARRANT
TX.114.3652.00	ARLIE L AND VIOLET M BURTIN	TITAN OPERATING LLC	12/4/2008	D209221516	TARRANT
TX.114.3653.00	JERRY LAMMONS	TITAN OPERATING LLC	12/12/2008	D209221534	TARRANT
TX.114.3654.00	RACHEL L BUCKLEY	TITAN OPERATING LLC	1/16/2009	D209221536	TARRANT
TX.114.3655.00	ROBERT AND TAMMY GEORGE	TITAN OPERATING LLC	8/31/2009	D209259428	TARRANT
TX.114.3658.00	TRINITY CHRISTIAN CENTER OF SANTA ANA INC	TITAN OPERATING LLC	9/8/2008	D209179332	TARRANT
TX.114.3663.00	CHERYL ANN FRANCIS	TITAN OPERATING LLC	12/2/2008	D209222224	TARRANT
TX.114.3664.00	RONALD MARCUS AND JANICE IRENE BARLOW	TITAN OPERATING LLC	12/3/2008	D209222226	TARRANT
TX.114.3686.00	MELISSA A JOHNSON	TITAN OPERATING LLC	8/23/2008	D209214527	TARRANT
TX.114.3690.00	REM PARK HA INC	TITAN OPERATING LLC	12/1/2008	D209088466	TARRANT
TX.114.3927.00	DAN W AND DAISY M BRASWELL	DDJET LIMITED LLP	3/29/2008	D208342799	TARRANT
TX.114.3932.00	JOHN P AND DEBORAH HORN	DDJET LIMITED LLP	3/12/2008	D208225872	TARRANT
TX.114.3968.00	RANDALL AND KATHY IVEY	DALE PROPERTY SERVICES LLC	5/7/2008	D208191562	TARRANT
TX.114.3991.00	CRYSTAL L JOHNSON AND EVELYN E MARTINEZ	TITAN OPERATING LLC	7/27/2010	D209284978	TARRANT
TX.114.3997.00	GARY J AND SUSAN FELTEN	TITAN OPERATING LLC	9/11/2008	D208436944	TARRANT
TX.114.4012.00	KARL J AND JANICE C CAMA	TITAN OPERATING LLC	11/15/2008	D211050887	TARRANT
TX.114.4013.00	ST OF TX MF-112168 AND KARL J AND JANICE C CAMA	TITAN OPERATING LLC	11/15/2008	D211050876	TARRANT
TX.114.4016.00	STEPHAN D GABLE JR	TITAN OPERATING LLC	8/7/2008	D211050894	TARRANT
TX.114.4017.00	ST OF TX MF-112175 AND STEPHAN D GABLE JR	TITAN OPERATING LLC	10/10/2008	D211050883	TARRANT
TX.114.4022.00	JASON R AND SHANNON ELMS	TITAN OPERATING LLC	8/7/2008	D211050891	TARRANT
TX.114.4023.00	ST OF TX MF-112172 AND JASON R AND SHANNON ELMS	TITAN OPERATING LLC	10/10/2008	D211050880	TARRANT
TX.114.4024.00	JEFFREY S AND THERESA A VANDERPOOL	TITAN OPERATING LLC	8/7/2008	D211050890	TARRANT
TX.114.4026.00	MADELYN NORVILLE	TITAN OPERATING LLC	8/7/2008	D211050889	TARRANT
TX.114.4027.00	ST OF TX MF-112170 AND MADELYN NORVILLE	TITAN OPERATING LLC	10/22/2008	D211050878	TARRANT
TX.114.4028.00	KEQIN JIANG	TITAN OPERATING LLC	8/9/2008	D211050888	TARRANT
TX.114.4029.00	ST OF TX MF-112169 AND KEQIN JIANG	TITAN OPERATING LLC	11/20/2008	D211050877	TARRANT
TX.114.4030.00	WILLIAM D AND BEVERLY L LOTHROP	TITAN OPERATING LLC	8/7/2008	D211050885	TARRANT
TX.114.4031.00	ST OF TX MF-112166 AND WM D & BEVERLY LOTHROP	TITAN OPERATING LLC	10/10/2008	D211050874	TARRANT
TX.114.4032.00	GARRY L AND HELEN J QUINN	TITAN OPERATING LLC	8/7/2008	D211050886	TARRANT
TX.114.4033.00	ST OF TX MF-112167 AND GARRY L AND HELEN J QUINN	TITAN OPERATING LLC	10/10/2008	D211050875	TARRANT
TX.114.4042.00	WESLEY O AND JANET G MCDANIEL	TITAN OPERATING LLC	2/10/2011	D211069986	TARRANT
TX.114.4055.00	CRAIG THOMAS AND NILA DEANN INGRAM	TITAN OPERATING LLC	2/10/2011	D211089317	TARRANT
TX.114.4056.00	PAUL O AND HELEN KOETHER	TITAN OPERATING LLC	3/24/2011	D211089316	TARRANT
TX.114.4057.00	CHRISTOPHER B AND SHERRY L DAY	TITAN OPERATING LLC	3/31/2011	D211089315	TARRANT
TX.114.4058.00	MICHAEL J AND REGINA C GADE	TITAN OPERATING LLC	3/11/2011	D211089314	TARRANT
TX.114.4059.00	JASON AND ERICA RASMUSSEN	TITAN OPERATING LLC	3/28/2011	D211089313	TARRANT
TX.114.4078.00	6408 CUTTER RIDGE HOLDINGS LLC	TITAN OPERATING LLC	4/12/2011	D211112167	TARRANT
TX.114.4088.00	BRIAN AND HEIDI REED	TITAN OPERATING LLC	8/1/2011	D211209780	TARRANT
TX.114.4089.00	ST OF TX MF-112868	TITAN OPERATING LLC	7/19/2011	D211209773	TARRANT
TX.114.4100.00	SHAOPING JIANG AND JIE YUAN	TITAN OPERATING LLC	11/10/2011	D211303345	TARRANT
TX.114.4105.00	JOHN AND CARLA NORTON	TITAN OPERATING LLC	2/27/2012	D212094441	TARRANT
TX.114.4113.00	ADAM AND NANCY SAPP	TITAN OPERATING LLC	6/20/2012	D212160498	TARRANT

EXHIBIT "B"

8874D-Trinity Unit D Unit Designation-FN
NAD 27 Grid
07/25/11

Titan Operating Company, LLC
Trinity Unit D Unit Designation
Field Notes

BEING a description of a 702.039 acre parcel of land Located in the H. MEDLIN SURVEY, Abstract No. 1038, D.J. BEDDO SURVEY, Abstract No. 232, R.B. WILLIAMS SURVEY, Abstract No. 1674, W.E. CROOKS SURVEY, Abstract No. 295, W. DUNN SURVEY Abstract No. 404, J. WHITE SURVEY, Abstract No. 1692, J. S. NEWTON SURVEY, Abstract No. 1177, J.E. WEATHERS SURVEY, Abstract No. 1748, J.J. NEWTON SURVEY, Abstract No. 1176, P. PATE SURVEY, Abstract No. 1203, and the A.B. SHIVERS SURVEY, Abstract No. 2021, Tarrant County, Texas and being more particularly described as follows:

BEGINNING at a 5/8 inch iron pipe found at the northeast corner of Lot 1R2, Block 1, Jennings Estates, an addition to the City of Colleyville, Tarrant County, Texas according to the plat recorded in Cabinet A, Slide 10374, Plat Records of Tarrant County, Texas (P.R.,T.Co.,Tx.);

THENCE, South 00 DEGREES 05 MINUTES 36 SECONDS East a distance of 350.24 feet to a point for corner;

THENCE, South 04 DEGREES 04 MINUTES 58 SECONDS West a distance of 24.24 feet to a point for corner;

THENCE, South 12 DEGREES 57 MINUTES 09 SECONDS West a distance of 60.00 feet to a point for corner;

THENCE, South 00 DEGREES 04 MINUTES 02 SECONDS East a distance of 62.66 feet to a point for corner;

THENCE, South 89 DEGREES 39 MINUTES 47 SECONDS East a distance of 330.73 feet to a point for corner;

THENCE, South 00 DEGREES 03 MINUTES 42 SECONDS East a distance of 150.06 feet to a point for corner;

THENCE, South 00 DEGREES 18 MINUTES 22 SECONDS East a distance of 660.62 feet to a point for corner;

THENCE, South 00 DEGREES 38 MINUTES 09 SECONDS East a distance of 103.50 feet to a point for corner;

THENCE, South 00 DEGREES 22 MINUTES 39 SECONDS West a distance of 237.29 feet to a point for corner near the approximate centerline of Shelton Road (50' R.O.W.);

THENCE, North 89 DEGREES 57 MINUTES 32 SECONDS East with said centerline a distance of 191.31 feet to a point for corner;

THENCE, South 01 DEGREES 26 MINUTES 44 SECONDS West a distance of 409.43 feet to a point for corner;

THENCE, South 89 DEGREES 36 MINUTES 56 SECONDS East a distance of 152.21 feet to a point for corner;

THENCE, South 00 DEGREES 23 MINUTES 01 SECONDS East a distance of 388.19 feet to a point for corner near the approximate centerline of Beverly Drive (50' R.O.W.);

THENCE, South 00 DEGREES 59 MINUTES 34 SECONDS East with said centerline a distance of 353.38 feet to a point for corner;

THENCE, South 89 DEGREES 46 MINUTES 13 SECONDS East a distance of 113.40 feet to a point for corner near the approximate centerline of Bent Tree Court (50' R.O.W.);

THENCE, South 00 DEGREES 35 MINUTES 12 SECONDS East with said centerline a distance of 147.75 feet to a point for corner;

THENCE, South 00 DEGREES 44 MINUTES 38 SECONDS West with said centerline a distance of 69.11 feet to a point for corner;



THENCE, South 00 DEGREES 44 MINUTES 38 SECONDS West with said centerline a distance of 230.50 feet to a point for corner;

THENCE, North 89 DEGREES 58 MINUTES 27 SECONDS East a distance of 67.86 feet to a point for corner;

THENCE, South 00 DEGREES 41 MINUTES 30 SECONDS East a distance of 33.94 feet to a point for corner;

THENCE, South 00 DEGREES 41 MINUTES 30 SECONDS East a distance of 134.73 feet to a point for corner;

THENCE, North 89 DEGREES 39 MINUTES 46 SECONDS East a distance of 154.87 feet to a point for corner near the approximate centerline of Pleasant Run Road (80' R.O.W.);

THENCE, South 00 DEGREES 45 MINUTES 31 SECONDS East with said centerline a distance of 241.79 feet to a point for corner;

THENCE, South 89 DEGREES 47 MINUTES 13 SECONDS West a distance of 1807.72 feet to a point for corner near the approximate centerline of Colleyville Terrace (50' R.O.W.);

THENCE, South 89 DEGREES 47 MINUTES 13 SECONDS West a distance of 64.76 feet to a point for corner;

THENCE, South 89 DEGREES 47 MINUTES 13 SECONDS West a distance of 137.76 feet to a point for corner;

THENCE, South 89 DEGREES 47 MINUTES 13 SECONDS West a distance of 165.82 feet to a point for corner near the approximate centerline of Bransford Road (50' R.O.W.);

THENCE, South 00 DEGREES 53 MINUTES 39 SECONDS East with said centerline a distance of 189.31 feet to a point for corner;

THENCE, North 89 DEGREES 58 MINUTES 10 SECONDS West a distance of 1662.36 feet to a point for corner near the approximate centerline of Oak Crest Hill (50' R.O.W.);

THENCE, North 00 DEGREES 01 MINUTES 50 SECONDS East with said centerline a distance of 15.73 feet to a point for corner;

THENCE, North 89 DEGREES 39 MINUTES 01 SECONDS West a distance of 533.82 feet to a point for corner;

THENCE, North 03 DEGREES 49 MINUTES 45 SECONDS East a distance of 130.61 feet to a point for corner;

THENCE, North 03 DEGREES 49 MINUTES 45 SECONDS East a distance of 124.55 feet to a point for corner;

THENCE, North 03 DEGREES 49 MINUTES 45 SECONDS East a distance of 124.07 feet to a point for corner;

THENCE, North 03 DEGREES 49 MINUTES 45 SECONDS East a distance of 89.76 feet to a point for corner;

THENCE, North 34 DEGREES 28 MINUTES 33 SECONDS West a distance of 5.53 feet to a point for corner;

THENCE, North 55 DEGREES 51 MINUTES 35 SECONDS East a distance of 125.15 feet to a point for corner;

THENCE, North 34 DEGREES 08 MINUTES 25 SECONDS West a distance of 23.92 feet to a point for corner;

THENCE, North 34 DEGREES 31 MINUTES 13 SECONDS West a distance of 218.72 feet to a point for corner;

THENCE, North 48 DEGREES 00 MINUTES 52 SECONDS East a distance of 67.74 feet to a point for corner;



THENCE, North 41 DEGREES 59 MINUTES 08 SECONDS West a distance of 51.25 feet to a point for corner;

THENCE, North 00 DEGREES 34 MINUTES 46 SECONDS West a distance of 84.60 feet to a point for corner;

THENCE, North 46 DEGREES 16 MINUTES 40 SECONDS East a distance of 15.79 feet to a point for corner;

THENCE, North 03 DEGREES 43 MINUTES 20 SECONDS West a distance of 62.00 feet to a point for corner;

THENCE, North 40 DEGREES 40 MINUTES 35 SECONDS West a distance of 27.85 feet to a point for corner;

THENCE, South 49 DEGREES 19 MINUTES 25 SECONDS West a distance of 278.67 feet to a point for corner;

THENCE, South 89 DEGREES 17 MINUTES 15 SECONDS West a distance of 224.89 feet to a point for corner;

THENCE, South 89 DEGREES 17 MINUTES 15 SECONDS West a distance of 533.44 feet to a point for corner;

THENCE, North 00 DEGREES 42 MINUTES 45 SECONDS West a distance of 23.55 feet to a point for corner;

THENCE, North 09 DEGREES 59 MINUTES 29 SECONDS West a distance of 55.82 feet to a point for corner;

THENCE, North 00 DEGREES 26 MINUTES 33 SECONDS East a distance of 296.18 feet to a point for corner at the beginning of a curve to the left having a radius of 145.00', and a long chord bearing North 12 DEGREES 42 MINUTES 12 SECONDS West - 65.95 feet;

THENCE, with said curve an arc distance of 66.53 feet to a point for corner;

THENCE, North 00 DEGREES 26 MINUTES 48 SECONDS East a distance of 744.12 feet to a point for corner;

THENCE, North 00 DEGREES 04 MINUTES 05 SECONDS West a distance of 24.99 feet to a point for corner;

THENCE, South 89 DEGREES 10 MINUTES 22 SECONDS East a distance of 16.36 feet to a point for corner;

THENCE, South 89 DEGREES 10 MINUTES 22 SECONDS East a distance of 181.82 feet to a point for corner at the beginning of a curve to the right having a radius of 1000.00', and a long chord bearing North 08 DEGREES 22 MINUTES 18 SECONDS East - 110.88 feet;

THENCE, with said curve an arc distance of 110.94 feet to a point for corner;

THENCE, North 10 DEGREES 15 MINUTES 44 SECONDS East a distance of 31.46 feet to a point for corner at the beginning of a curve to the left having a radius of 704.43', and a long chord bearing North 04 DEGREES 20 MINUTES 20 SECONDS East - 113.59 feet;

THENCE, with said curve an arc distance of 113.71 feet to a point for corner;

THENCE, North 00 DEGREES 14 MINUTES 37 SECONDS East a distance of 266.55 feet to a point for corner;

THENCE, South 88 DEGREES 24 MINUTES 42 SECONDS West a distance of 1173.54 feet to a point for corner;

THENCE, North 32 DEGREES 00 MINUTES 24 SECONDS East a distance of 192.30 feet to a point for corner;

THENCE, North 32 DEGREES 59 MINUTES 29 SECONDS East a distance of 20.87 feet to a point for corner;



THENCE, North 32 DEGREES 59 MINUTES 29 SECONDS East a distance of 198.77 feet to a point for corner;

THENCE, North 31 DEGREES 22 MINUTES 49 SECONDS East a distance of 345.29 feet to a point for corner;

THENCE, North 32 DEGREES 00 MINUTES 24 SECONDS East a distance of 367.77 feet to a point for corner;

THENCE, North 89 DEGREES 50 MINUTES 45 SECONDS East a distance of 107.81 feet to a point for corner at the beginning of a curve to the left having a radius of 650.91', and a long chord bearing North 30 DEGREES 07 MINUTES 16 SECONDS West - 130.37 feet;

THENCE, with said curve an arc distance of 130.59 feet to a point for corner;

THENCE, North 54 DEGREES 07 MINUTES 30 SECONDS East a distance of 45.72 feet to a point for corner at the beginning of a curve to the right having a radius of 285.00', and a long chord bearing North 68 DEGREES 02 MINUTES 24 SECONDS East - 137.17 feet;

THENCE, with said curve an arc distance of 138.53 feet to a point for corner;

THENCE, North 03 DEGREES 41 MINUTES 21 SECONDS West a distance of 25.07 feet to a point for corner;

THENCE, North 07 DEGREES 43 MINUTES 43 SECONDS West a distance of 161.94 feet to a point for corner;

THENCE, North 79 DEGREES 25 MINUTES 16 SECONDS East a distance of 16.94 feet to a point for corner;

THENCE, North 89 DEGREES 45 MINUTES 00 SECONDS East a distance of 100.20 feet to a point for corner;

THENCE, North 00 DEGREES 26 MINUTES 42 SECONDS West a distance of 185.62 feet to a point for corner;

THENCE, North 89 DEGREES 45 MINUTES 00 SECONDS East a distance of 107.13 feet to a point for corner;

THENCE, North 00 DEGREES 25 MINUTES 07 SECONDS West a distance of 191.95 feet to a point for corner;

THENCE, South 89 DEGREES 54 MINUTES 36 SECONDS East a distance of 45.30 feet to a point for corner;

THENCE, North 35 DEGREES 13 MINUTES 54 SECONDS East a distance of 394.39 feet to a point for corner;

THENCE, North 32 DEGREES 13 MINUTES 02 SECONDS East a distance of 430.66 feet to a point for corner;

THENCE, North 36 DEGREES 16 MINUTES 47 SECONDS East a distance of 277.84 feet to a point for corner;

THENCE, North 14 DEGREES 00 MINUTES 58 SECONDS East a distance of 134.86 feet to a point for corner;

THENCE, North 89 DEGREES 53 MINUTES 42 SECONDS East a distance of 121.43 feet to a point for corner;

THENCE, North 00 DEGREES 06 MINUTES 18 SECONDS West a distance of 165.00 feet to a point for corner;

THENCE, North 00 DEGREES 06 MINUTES 18 SECONDS West a distance of 170.00 feet to a point for corner near the approximate centerline of Bartram Lane (50' R.O.W.);

THENCE, North 89 DEGREES 53 MINUTES 42 SECONDS East with said centerline a distance of 141.22 feet to a point for corner;

THENCE, North 00 DEGREES 06 MINUTES 18 SECONDS West a distance of 25.00 feet to a point for corner;



THENCE, North 00 DEGREES 22 MINUTES 53 SECONDS West a distance of 152.97 feet to a point for corner;

THENCE, North 88 DEGREES 29 MINUTES 59 SECONDS East a distance of 42.03 feet to a point for corner;

THENCE, North 01 DEGREES 15 MINUTES 55 SECONDS East a distance of 99.51 feet to a point for corner;

THENCE, North 89 DEGREES 40 MINUTES 07 SECONDS East a distance of 130.76 feet to a point for corner near the approximate centerline of Vines Court (50' R.O.W.);

THENCE, North 89 DEGREES 29 MINUTES 15 SECONDS East a distance of 25.11 feet to a point for corner;

THENCE, North 00 DEGREES 30 MINUTES 45 SECONDS West a distance of 221.34 feet to a point for corner;

THENCE, South 25 DEGREES 36 MINUTES 32 SECONDS East a distance of 58.94 feet to a point for corner;

THENCE, South 89 DEGREES 18 MINUTES 17 SECONDS East a distance of 136.25 feet to a point for corner;

THENCE, North 02 DEGREES 56 MINUTES 48 SECONDS West a distance of 20.54 feet to a point for corner;

THENCE, North 02 DEGREES 14 MINUTES 30 SECONDS West a distance of 168.41 feet to a point for corner;

THENCE, North 60 DEGREES 03 MINUTES 18 SECONDS West a distance of 49.56 feet to a point for corner;

THENCE, North 89 DEGREES 39 MINUTES 09 SECONDS East a distance of 176.34 feet to a point for corner;

THENCE, North 00 DEGREES 20 MINUTES 51 SECONDS West a distance of 25.00 feet to a point for corner;

THENCE, North 00 DEGREES 10 MINUTES 00 SECONDS West a distance of 165.73 feet to a point for corner;

THENCE, North 89 DEGREES 34 MINUTES 09 SECONDS East a distance of 136.20 feet to a point for corner;

THENCE, North 00 DEGREES 10 MINUTES 55 SECONDS West a distance of 18.26 feet to a point for corner;

THENCE, North 00 DEGREES 10 MINUTES 55 SECONDS West a distance of 101.52 feet to a point for corner;

THENCE, North 00 DEGREES 10 MINUTES 55 SECONDS West a distance of 100.14 feet to a point for corner;

THENCE, North 00 DEGREES 10 MINUTES 55 SECONDS West a distance of 100.09 feet to a point for corner;

THENCE, North 00 DEGREES 10 MINUTES 54 SECONDS West a distance of 35.44 feet to a point for corner at the beginning of a curve to the right having a radius of 300.00', and a long chord bearing North 05 DEGREES 29 MINUTES 54 SECONDS East - 56.97 feet;

THENCE, with said curve an arc distance of 57.06 feet to a point for corner;

THENCE, North 13 DEGREES 10 MINUTES 17 SECONDS East a distance of 23.29 feet to a point for corner;

THENCE, South 74 DEGREES 36 MINUTES 15 SECONDS East a distance of 58.08 feet to a point for corner;

THENCE, North 88 DEGREES 35 MINUTES 13 SECONDS East a distance of 194.35 feet to a point for corner;



THENCE, North 07 DEGREES 40 MINUTES 14 SECONDS East a distance of 39.81 feet to a point for corner;

THENCE, North 07 DEGREES 26 MINUTES 07 SECONDS East a distance of 60.44 feet to a point for corner;

THENCE, North 07 DEGREES 36 MINUTES 44 SECONDS East a distance of 60.96 feet to a point for corner;

THENCE, North 04 DEGREES 02 MINUTES 08 SECONDS West a distance of 40.63 feet to a point for corner;

THENCE, North 34 DEGREES 32 MINUTES 41 SECONDS East a distance of 12.06 feet to a point for corner;

THENCE, North 15 DEGREES 49 MINUTES 27 SECONDS East a distance of 106.26 feet to a point for corner;

THENCE, North 16 DEGREES 09 MINUTES 10 SECONDS East a distance of 110.58 feet to a point for corner;

THENCE, North 15 DEGREES 52 MINUTES 43 SECONDS East a distance of 112.50 feet to a point for corner;

THENCE, North 16 DEGREES 31 MINUTES 54 SECONDS East a distance of 96.22 feet to a point for corner;

THENCE, South 79 DEGREES 23 MINUTES 57 SECONDS East a distance of 197.68 feet to a point for corner near the approximate centerline of Reverchon Court (50' R.O.W.) at the beginning of a curve to the left having a radius of 750.00', and a long chord bearing North 05 DEGREES 06 MINUTES 37 SECONDS East - 97.46 feet;

THENCE, with said centerline and curve an arc distance of 97.53 feet to a point for corner;

THENCE, North 00 DEGREES 31 MINUTES 38 SECONDS East a distance of 22.45 feet to a point for corner;

THENCE, North 90 DEGREES 00 MINUTES 00 SECONDS East a distance of 5.98 feet to a point for corner;

THENCE, North 35 DEGREES 44 MINUTES 49 SECONDS East a distance of 181.04 feet to a point for corner;

THENCE, South 71 DEGREES 12 MINUTES 55 SECONDS East a distance of 19.84 feet to a point for corner;

THENCE, South 73 DEGREES 15 MINUTES 07 SECONDS East a distance of 92.25 feet to a point for corner;

THENCE, North 19 DEGREES 49 MINUTES 55 SECONDS East a distance of 377.24 feet to a point for corner;

THENCE, North 19 DEGREES 55 MINUTES 35 SECONDS East a distance of 208.12 feet to a 1/2 inch iron rod found for corner;

THENCE, North 15 DEGREES 49 MINUTES 48 SECONDS East a distance of 313.75 feet to a point for corner;

THENCE, South 88 DEGREES 21 MINUTES 41 SECONDS East a distance of 182.45 feet to a point for corner;

THENCE, North 00 DEGREES 00 MINUTES 20 SECONDS East a distance of 153.48 feet to a point for corner;

THENCE, North 00 DEGREES 00 MINUTES 20 SECONDS East a distance of 66.49 feet to a point for corner;

THENCE, South 89 DEGREES 13 MINUTES 54 SECONDS East a distance of 125.09 feet to a point for corner;



THENCE, North 00 DEGREES 16 MINUTES 30 SECONDS West a distance of 133.78 feet to a point for corner;

THENCE, North 31 DEGREES 24 MINUTES 58 SECONDS East a distance of 609.39 feet to a point for corner;

THENCE, North 21 DEGREES 56 MINUTES 09 SECONDS East a distance of 325.73 feet to a point for corner;

THENCE, North 90 DEGREES 00 MINUTES 00 SECONDS East a distance of 10.65 feet to a point for corner;

THENCE, South 00 DEGREES 00 MINUTES 00 SECONDS East a distance of 7.50 feet to a point for corner;

THENCE, South 00 DEGREES 00 MINUTES 00 SECONDS East a distance of 21.17 feet to a point for corner;

THENCE, North 89 DEGREES 58 MINUTES 08 SECONDS East a distance of 4.92 feet to a point for corner;

THENCE, South 00 DEGREES 12 MINUTES 43 SECONDS East a distance of 7.99 feet to a point for corner;

THENCE, North 89 DEGREES 35 MINUTES 07 SECONDS East a distance of 2.00 feet to a point for corner;

THENCE, South 07 DEGREES 10 MINUTES 40 SECONDS East a distance of 1401.66 feet to a point for corner;

THENCE, South 06 DEGREES 30 MINUTES 43 SECONDS East a distance of 621.59 feet to a point for corner;

THENCE, South 06 DEGREES 37 MINUTES 24 SECONDS East a distance of 387.29 feet to a point for corner;

THENCE, South 07 DEGREES 28 MINUTES 48 SECONDS East a distance of 149.46 feet to a point for corner;

THENCE, South 06 DEGREES 40 MINUTES 27 SECONDS East a distance of 263.26 feet to a point for corner;

THENCE, South 06 DEGREES 40 MINUTES 27 SECONDS East a distance of 200.71 feet to a point for corner;

THENCE, South 05 DEGREES 54 MINUTES 36 SECONDS East a distance of 212.41 feet to a point for corner;

THENCE, South 06 DEGREES 37 MINUTES 24 SECONDS East a distance of 200.73 feet to a point for corner;

THENCE, South 06 DEGREES 37 MINUTES 24 SECONDS East a distance of 203.17 feet to a point for corner;

THENCE, North 89 DEGREES 58 MINUTES 58 SECONDS East a distance of 47.18 feet to a point for corner;

THENCE, North 89 DEGREES 33 MINUTES 55 SECONDS East a distance of 28.63 feet to a point for corner;

THENCE, South 00 DEGREES 11 MINUTES 35 SECONDS East a distance of 309.17 feet to a point for corner;

THENCE, South 00 DEGREES 14 MINUTES 47 SECONDS West a distance of 287.17 feet to a point for corner at the beginning of a curve to the left having a radius of 471.93', and a long chord bearing South 22 DEGREES 22 MINUTES 24 SECONDS East - 209.44 feet;

THENCE, with said curve an arc distance of 211.19 feet to a point for corner;

THENCE, South 41 DEGREES 55 MINUTES 28 SECONDS East a distance of 144.56 feet to a point for corner in the north right-of-way line of said McDonwell Road;



THENCE, South 89 DEGREES 42 MINUTES 20 SECONDS West with said right-of-way line a distance of 138.11 feet to a point for corner;

THENCE, South 89 DEGREES 42 MINUTES 20 SECONDS West a distance of 76.67 feet to a point for corner;

THENCE, South 00 DEGREES 17 MINUTES 40 SECONDS East a distance of 34.40 feet to a point for corner;

THENCE, South 09 DEGREES 03 MINUTES 27 SECONDS East a distance of 226.35 feet to a point for corner;

THENCE, South 08 DEGREES 59 MINUTES 20 SECONDS East a distance of 196.21 feet to a point for corner;

THENCE, South 08 DEGREES 57 MINUTES 50 SECONDS East a distance of 99.87 feet to a point for corner;

THENCE, South 09 DEGREES 04 MINUTES 03 SECONDS East a distance of 248.27 feet to a point for corner;

THENCE, South 03 DEGREES 40 MINUTES 05 SECONDS East a distance of 62.24 feet to a point for corner;

THENCE, South 45 DEGREES 09 MINUTES 27 SECONDS East a distance of 61.52 feet to a point for corner;

THENCE, South 43 DEGREES 05 MINUTES 17 SECONDS East a distance of 301.26 feet to a point for corner;

THENCE, South 48 DEGREES 15 MINUTES 49 SECONDS West a distance of 135.71 feet to a point for corner;

THENCE, South 41 DEGREES 44 MINUTES 11 SECONDS East a distance of 152.30 feet to the POINT OF BEGINNING and containing some 702.039 acres of land.

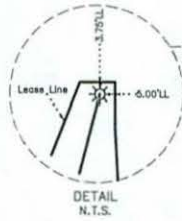
EXHIBIT "C"

Drawings are based on NAD 83 North Central Zone, Texas State Plane Coordinate System.

Original Scale : 1" = 600
Graphic Scale in Feet

Surveyors Note:

This Plat was prepared to represent the TRINITY D Gas Drilling Unit and the mineral tracts within that unit, for the sole use of Titan Operating, LLC and its affiliates. This Plat does not represent a boundary survey.



Trinity Unit D
1H SH
N=455,020
E=2,104,319
Elev. 598'
Lat. 32.91695
Long. 97.16004

3.75' FROM SH TO NORTH LL
5.00' FROM SH TO EAST LL

Trinity Unit D
1H PP
N=454,786
E=2,104,245
Lat. 32.91631
Long. 97.16029

M A FREEMAN
A-533

W E CROOKS
A-295

H MEDLIN
A-1038

D J BEDDO
A-232

R B WILLIAMS
A-1674

W DUNN
A-404

Trinity Unit D
1H UP
N=450,085
E=2,102,858
Lat. 32.90340
Long. 97.16485

J E WEATHERS
A-1748

J WHITE
A-1692

Trinity Unit D
1H LP
N=446,716
E=2,101,851
Lat. 32.89415
Long. 97.16817

JS NEWTON
A-1177

1037' LP-LL
1020' BH-LL
17' FROM BH TO WEST SL
22' FROM BH TO SOUTH SL

Trinity Unit D
1H BH
N=446,657
E=2,101,833
Lat. 32.89398
Long. 97.16823
MD = 15,935.00

BBB&C RR CO
A-211

JJ NEWTON
A-1176

P PATE
A-1203

NB LOONEY
A-937

1/2 INTEREST
= UNLEASED TRACT
= UNLEASED TRACT

Total Leased Area = 690.377 Acres
Open Area = 11.960 Acres
Total Unit Area = 702.039 Acres

AS-DRILLED



I CERTIFY THAT THIS PLAT IS TRUE AND CORRECT
BASED ON AS-DRILLED REPORT FURNISHED BY
OTHERS ON OCTOBER 26, 2011.

George R. Hill
R.P.L.S. NO. 6022

Project No. 8874D 1H-RRR-As-Drilled 600 12-06-11

SCALE 1"=600'
DWN: TRK_CK:_GRH
DATE: 12-06-11

TITAN OPERATING, LLC
TRINITY D UNIT 1H
As Drilled

Tarrant County, Texas

SHEET No.
1 of 1

Sempco Surveying Inc.
3208 S. MAIN ST. FORT WORTH, TX 76110-4278
TEL: (817)926-7876 FAX: (817)926-7878
GPS-SURVEYING-WATER-PLANNING-CONSULTANTS Copyright 2011

21.03.08

Tract No.	Mineral Owner	Acres	Open
1	OPAL JO AND CONNIE JO MCBROOM	0.800	
2	CINDY D PAGEL	2.011	
3	Open		2.020
4	EUGENE B AND JUDITH A THOMASON	1.997	
5	STEPHEN TERRELL AND BROOKE A MOOSE	4.023	
6	JAMES D AND PATRICIA M LAFFERTY	9.743	
7	R SCOTT AND MARY BETH MILLER	1.156	
8-9	Not Used	0.000	
10	Tom Risley, a single man	2.434	
11	Carol Ann Gentry	1.435	
12	Michael J. Abeyta and wife Shirley	0.377	
13	Howard H. Brown	4.821	
14	Joe Spurlock, II and wife, Cheri Lyn Spurlock	3.629	
15	Gade, Michael J Etux Regina C	3.652	
16	McCormack, Bobby Jack	3.024	
17	Roybal, Robert E. Etux Judy Lynn	3.352	
18	Jennifer A. Scott etux David A. Scott	3.609	
19	Harold C. Ledbetter and Sheryl L. Ledbetter	3.577	
20	John H. Mitchell and spouse, Lisa G. Mitchell	2.733	
21	Malinda A. Warden	2.293	
22	Goodacre Ltd Prtnshp	1.109	
22A	Michael Van Burkham	2.054	
23	Mark J. Cameron, a single person	2.484	
24	State of Texas per Lisa Morrow 6/06/11	0.626	
25	Nicholson, Lonnie Etux Dana	0.484	
26	Schroeder, Wayne K	0.523	
27	Billargeon, Robert Jr Etux Ann	0.513	
28	Jason L. & Erica J. Rasmusson	0.496	
28A	TOM CURTIS AND CAROL ABEL CAMPBELL	1.582	
29	Glancy, William B Etux Angela	0.634	
29A	KEATH E AND JANE J HANCE	1.851	
30	Randal & Kathy Ivey	0.821	
30A	BRET A AND MARIANNE T ADKINS	1.667	
31	Guy S. Benedict et ux LuJean Benedict	0.711	
31A	PHILIP A AND RUTH MARSTELLER	1.546	
32	Goodacre Ltd Prtnshp	3.705	
32A	THEODORE WILLIAM AND LAURIE MARTIN BENESKI	3.648	
33	OPEN		0.563
34	Henderson, Ronald L Etux Susan	0.510	
35	Kramer Construction Group	0.421	
36	Kramer Construction Group	0.502	
37	Kramer Construction Group	0.528	
38	Kramer Construction Group	0.551	
39	Lahoda Group Inc	0.583	
39A	PAUL A AND PATRICIA R MARTIN	1.596	
40	Todd Norwood, a married person	1.580	
41	Drew M. Diaz and Sophie T. Diaz, husband and wife	1.669	
42	6408 Cutter Ridge Holdings	5.886	
43	Douglas Michael McRae and Melissa Ross McRae	3.009	
44	Stanley D. Cook and wife, Barbara Jean Cook	3.197	
45	Scott Burnett and Rachel Whittlesey	1.876	
46	Scott Burnett and Rachel Whittlesey	1.109	
47	Labrecque Family Limited Partnership	0.653	
48	Jimmy Labrecque and wife, Tiffany Labrecque	1.468	
49	Kenneth R. Darrow and wife, Cheryl A. Darrow	2.262	
50	Gary Friedman and Kathy Friedman	1.921	
51	Regional Rail ROW Co	5.584	
52-62	Not Used	0.000	
63	Open		0.597
64-65	Not Used	0.000	
66	Gary & Alexia Grantl&	0.531	
67	R&all J. Moore & Brenda S. Moore	0.671	
68	Kramer Construction Group	0.623	
69	Kramer Construction Group	0.471	
70	Hongola, Michael Etux Kathleen	0.452	
71	Goodacre Ltd Prtnshp	4.610	
72	Vest, R&y J Etux Kristine V	0.521	
73	Kramer Construction Group	0.377	
74	Renfro, Billy W Etux Angela M	0.427	
75	Bolton, John L Etux Carolyn J	0.352	
76-77	Not Used		
78	TRS Custom Homes	0.358	



79	Kramer Construction Group	0.479	
80	JOHN HORN	0.349	
81-96	Not Used	0.000	
97	Open		0.351
98	James Swanson	0.351	
99	Nagao, Blaine Etux Sharon	0.351	
100	Thompson, Ann & Stephen	0.351	
101	Perdue, Mary	0.470	
102	Vest, R&y J Etux Kristine V	0.452	
103	Open		0.341
104	Weikel, Allen F Etux Bonnie S	0.341	
105	Korkmas, Frederick J Etux Rita	0.341	
106	McCarthy, Julie K	0.341	
107-186	Not Used	0.000	
187	Harry A. Dyck and wife, Estha Scarbrough Dyck	1.552	
188	Terry Dorris and Kathryn Dorris	1.338	
189	Jane Annette Wood	2.237	
190	James A. Linn and wife, Judith T. Linn	1.885	
191	Daniel T. Linn	0.766	
192	Robert B. Wai and Shelby Labey Wai, husband and wife	3.250	
193	Lindsey, John W Etux Melissa	3.110	
193A	Gade, Michael J Etux Regina C	2.271	
194	David W. Stringer and Charla Stringer	7.804	
195	Michele Johnson	2.402	
196	Michele Johnson	2.438	
197	Martin Read and Diana Read	0.662	
198	Mark E. Brooks and Rita M. Brooks	0.596	
199	Ricky J. Pickle and Teri L. Pickle	0.613	
200	David T. Larsen, a single person	0.630	
201	John J. Famiglio and Kendra C. Famiglio	0.647	
202	Oakbrook Hills Maintenance Association, Inc.	1.600	
203	Michael A Herzog and Zemyra J. Herzog	0.716	
204	Barry Martines and Christy Martines	1.007	
205	Patrick Heenan	0.771	
206	Mark A. Johann & Melissa B. Johann	0.950	
207	Barbara Duke Connolly	0.692	
208	Mustafa M. & Subuhi N. Husain	0.615	
209	Victor J. Dupuy, II & Lajaynes H. Dupuy	0.540	
210	Michael L. Moore and Bonnie Moore	0.470	
211	Peggy Young and husband, Bill Young	0.633	
212	Oakbrook Hills Maintenance Association, Inc.	1.680	
213	Freddie Gage and wife, Susan Gage	0.441	
214	Roger S. Manny and Lea B. Manny	0.427	
215	Christopher C. Cobb and wife, Melanie S. Cobb	0.429	
216	Karen M. Long and spouse, T. Bryan Long	0.431	
217	Gregory P. Hanno and wife, Katherine O. Hanno	0.445	
218	Wendy Susan Diddell and Dean William Diddell	0.468	
219	Scott B. Laver and Ruth Anne Laver	0.485	
220	David J. Workman and Laura L. Workman	0.500	
221	George E. Reich and Mary Lynn Reich	0.556	
222	Marc A. Hanna and spouse, Libba M. Hanna	0.453	
223	Richard L. McDonald and wife, Yvonne H. McDonald	0.440	
224	Allen D. Bealmear and wife, Christina L. Bealmear	0.466	
225	John M. Kampine and Stephanie A. Kampine	0.445	
226	David S. Groves and Nancy L. Groves	0.597	
227	Paul O & Helen Koether	0.415	
228	Gerard E. McCarthy and wife, Teresa L. McCarthy	0.602	
229	Michael C. Shircliff and spouse, Sara J. Shircliff	0.496	
230	Wayne A. Irwin and wife, Lori A. Irwin	0.502	
231	Michael J. Clark and Denise A. Clarke	0.474	
232	John P. Harvell and Beth P. Harvell	0.530	
232A	OAKBROOK HILLS MAINTENANCE ASSOCIATION INC	1.477	
233	Charles A. Coleman	0.705	
234	Robert E. Fortier	0.547	
235	John Larson & Gloria Larson	0.697	
236	OPEN		3.060
237	Jeffrey C. Kissell & Starr E. Kissell	1.782	
238	Jerry D. Nanson & Marianna Nanson	3.205	
239	Greystone Manor, LP, a Del. Ltd Part.	10.851	
240	Greystone Manor, LP, a Del. Ltd Part.	0.638	
241	Daniel A. & Julianna J. Garrison	0.042	
242	Greystone Manor, LP, a Del. Ltd Part.	0.097	
243	Greystone Manor, LP, a Del. Ltd Part.	5.992	



244	Jeremy Blythe, a single person	2.318	
245	Harold W. Stewart & Pamela A. Stewart	1.571	
246	Marilyn S. Aldridge	1.609	
247	Keith Hutton & Missy Hutton	8.988	
248	William B. & Juanita Cadenhead	2.579	
249	William R. & Juanita Cadenhead	0.197	
250	John Kampine & Stephanie Kampine	2.239	
251	Edward Gino Dodson	1.201	
252	Joseph S. & Naomi R. Jedrusiak	0.999	
253	H. Darryl Heath & Bettye S. Heath	3.285	
254	Robert Perry et ux Frances J. Perry	3.859	
255	Thomas Affinity Group, LLC	4.624	
256	Macedonio, Jr. & Janie Gracia	0.582	
257	UPRR	4.600	
258	City of Colleyville	0.219	
259	City of Colleyville	3.398	
260	Lisa Garrison	0.740	
261	John H. Ladd & Barbara Jean Ladd	1.326	
262	Kramer-McCrary Development, L.P.	1.932	
263	Buford D. & Barbara J. Gotcher	0.806	
264	Bertie A. Rimmer	2.158	
265	Kramer-McCrary Development, L.P.	3.285	
266	Jeffrey D. Moffett & Sheri A. Moffett	2.524	
267	Lisa Garrison	2.212	
268	XTO Energy	1.307	
269	Bruce L. Tanner & Vicki Tanner	1.306	
270	XTO Energy	1.328	
271	Rachel L. Buckley	0.720	
272	Robert George & Tammy George	1.130	
273	Jerry Lammons	0.795	
274	Debra S. Barnes & William D. Barnes	0.579	
275	Thomas B. Kovatovich	0.521	
276	Arlie L. Burtin & Violet M. Burtin	0.539	
277	Cheryl Ann Francis	0.981	
278	Ronald Marcus & Janice Barlow	1.209	
279	Wesley O. & Hanet G. McDaniel	1.025	
280	Wesley O. & Hanet G. McDaniel	0.861	
281	Craig Thomas Ingram and Nila	0.531	
282	Robert L. Cash, Jr. & Claudia W. Cash	0.707	
283	Thai V. Tran & Ha T. Hoang	0.638	
284	Frederick C. Tate & Jill M. Tate	0.735	
285	McCrary, Marcus R Etux Stacy	15.890	
286	Coley, Needham E Etux Lila	15.335	
287	Luminant Mineral Development Co. LLC	1.945	
288	Luminant Mineral Development Co. LLC	4.335	
289	Douglas C. Clark and wife, Mary G. Clark	14.121	
290	Douglas C. Clark and wife, Mary Gay Clark	11.026	
291	Greystone Manor, LP, a Delaware Limited Partnership	2.918	
292	Greystone Manor, LP, a Delaware Limited Partnership	0.500	
293	Bill M. Adams and wife, Valerie K. Adams	2.435	
294	Daniel A. Garrison and wife, Julianna J. Garrison	3.370	
295	Daniel A. Garrison and wife, Julianna J. Garrison	2.361	
296	Daniel A. Garrison and wife, Julianna J. Garrison	4.583	
297	Chad Markle and Desiree Markle	0.757	
298	Mary Ellen Kelly	0.759	
299	Charlie Simmons and wife, Linda Simmons	0.875	
300	Alfred O. Grab and wife, Janis D. Grab	0.570	
301	R. W. Hyde and Robbin L. Hyde, husband and wife	2.243	
302	John M. Burks and wife, Monica M. Burks	2.972	
303	Jefferey J. B & Diane S. Brundage	2.163	
304	DAN BRASWELL	2.177	
305	Mickey A. Harris	2.626	
306	Mark A. Watson & Mary H. Watson	4.810	
307	Moss, William H Etux Ann M	4.341	
308	Juan Bartolomei & Nicole Bartolomei	2.650	
309	CARTER AND YVONNE SELF HATTON	0.838	
310-312	Not Used	0.000	
313	Bennie W. Wasson & Betty L. Wasson	0.440	
314	Dean hancock & Barbara Hancock,	0.437	
315	Melissa A. Johnson, a single person	0.437	
316	Marshall L. Wright & Cheryl A. Parks	0.432	
317	Keith Laird & Carol K. Laird	0.447	


318	Kevin T. Vermillion & Lee T. Vermillion	0.373	
319	William S. Charters & Linda A. Charters	0.430	
320	Michael M. Barrett & Barbara J. Barrett	0.412	
321	June R. & Thomas M. Shrewsbury	0.401	
322	Nanette M. Love & Michael Love	0.398	
323	R&all B. Lipe & Linda M. Lipe	0.397	
324	Doug Gray & Susan Gray	0.426	
325	Jeffrey Harper & Jennifer Harper	0.384	
326	Michael J. & Nancy M. Mendoza	0.453	
327	Larry T. Lewis & Patricia Ann Lewis	0.446	
328	Sean Hunter Stolz & Nancy C. Stolz	0.435	
329	Gene C. Orr & Jennifer L. Orr	0.453	
330	Hedieh Davanloo & Ali A. Davanloo	0.450	
331	Peter Lopez & Cherie Lopez	0.442	
332	Conrad L, II & Susan Carol Lohoefer	0.473	
333	Gregg Hansen & Sara Hansen	0.450	
334	John C. Flood & Susan E. Flood	0.427	
335	Ralph David & Lorraine LaRovere	0.427	
336	Henderson Rovable Trust	0.423	
337	Francis L. & Patricia A Reda	0.425	
338	David M. Brennan & Wife Lisa A	0.426	
339	Maclyn F. & Carol L. Harrison	0.597	
340	Charlotte Keany & John Keany	0.596	
341	Emily D. & James H. McKnight, III	0.427	
342	Kevin Gorman & Julie Gorman	0.427	
343	Bradly K. & Ellen K. Delong	0.427	
344	Lewis Revocable Living Agreement	0.428	
345	&rew L. Pryor & Amy D. Pryor	0.427	
346	Not Used	0.000	
347	Harold W. Cline & Bobbie L. Cline	1.012	
348	Jason R. Chlad	0.570	
349	Crystal L Johnson & Evelyn E. Martinez	0.560	
350	Cameron Potter, et ux Carrie Potter	0.757	
351	Copenhaver Family Trust	1.262	
352	Bennett Cepak and Kathleen Cepak	0.845	
353	James P. & Janette M. Cormier	0.360	
354	Jeff A. Polk & Brittany Polk	0.772	
355	Doris Irene Gray	0.669	
356	Arlin Blocker & Dorothy Blocker	0.791	
357	Arlan & Dorothy J. Blocker	0.430	
358	OPEN		0.428
359	Nancy Carleen Hofmann	0.407	
360	Kimberly A. Walton	0.393	
361	Mark A. Sweazey	0.512	
362	Cory & Mecca Roberts	0.506	
363	Kevin J. Doody	0.338	
364	Dreiling Realty, L.L.C.	0.794	
365	John M. Dreiling	1.125	
366	John R. & Regina A. Hofmann	1.258	
367	Mark Plorin & Susan Plorin	0.798	
368	Wallace S. Leavelle	0.698	
369	Thomas R. Fox & Sue P. Fox	0.640	
370	Steven Way & Amy Way	0.522	
371	The Helms Family Trust	0.503	
372	Clifford L. Richhart	0.539	
373	Not Used	0.000	
373A	Don E. Jackson and wife Billie		0.175
373B	Carla Bell & Samuel Palacios	0.553	
374	Not Used	0.000	
374A	Don E. Jackson and wife Billie		0.205
374B	Walter Idol Small	1.103	
375	Not Used	0.000	
375A	Don E. Jackson and wife Billie		0.046
375B	Daniel P. & Jennifer Ann Lapier	1.006	
376	Don E. Jackson and wife Billie		0.581
377	Don E. Jackson and wife Billie		0.459
378	Don E. Jackson and wife Billie		0.447
379	Don E. Jackson and wife Billie		0.364
380	Don E. Jackson and wife Billie		0.382
381	Don E. Jackson and wife Billie		0.409
382	Not Used		
382A	Don E. Jackson and wife Billie		0.181
382B	Rem Park HA., INC.	0.104	
383	Don E. Jackson and wife Billie		0.534

384	Don E. Jackson and wife Billie		0.509
385-388	Not Used	0.000	
389	Michael Cousins, & Dana Cousins	0.599	
390	James P. & Kathleen M. Pritzlaff	0.460	
391	Scott E. & Rebecca L. Schondau	0.457	
392	Larry D. Owens & Nancy C. Owens	0.446	
393	Rick F. Hoag & Linda S. Hoag	0.461	
394	Steven K. Lewis & Kaye L. Lewis	0.455	
395	Mehdi Moti	0.452	
396	Rem Park H. A., Inc.	2.099	
397	Rem Park H. A., Inc.	0.519	
398	Rem Park H.A., Inc.	0.478	
399	Barbara H. Stasik & David A. Stasik	0.650	
400	Charles Hogan & Julie M. Arguello	0.515	
401	Kenneth Myers	0.426	
402	Mark E. Raile & Crystal L. Raile	0.477	
403	Leslie W. & Heidemarie H. Brown	0.703	
404	Hani Joakim & Luisa Damiani	0.642	
405	Robert B. Northcutt	0.410	
406	Charles L. & Lynda S. Finney	0.543	
407	Howard Sewell & Lisa Sewell	0.544	
408	Paolo Phan & Anh N. Phan	0.411	
409	Calvin & Rebecca Boydston	0.631	
410	Alfredo Perales & Cinde C. Perales	0.612	
411	Robert C. Kent & Danna A. Kent	0.402	
412	Richard J. Heppenstall	0.550	
413	Dennis P. Healy & Sh&a J. Healy	0.573	
414	Albert Rossi & Dara Williams-Rossi	0.421	
415	Charles Harvell & Diane Harvell	0.624	
416	John S. Cochran & Dawn S. Cochran	0.579	
417	Rick J. & Beverly B. Esselbach	0.395	
418	Hampton Family 2004 Trust	0.503	
419	Mitzi Camp Family Trust	0.455	
420	Anthony Tipton	0.476	
421	Richard D. & Stacey Stephenson	0.573	
422	Gregory S. & Rhonda D. Simpson	5.368	
423	Guy C. Church & Laura A. Churh	0.476	
424	Brenda Kay Loynachan	1.062	
425	Guy C. Church & Laura A. Church	0.549	
426	Theresa M. & Thomas M. Wolfe	0.553	
427	Michelle T. Hirsch	0.554	
428	Eddie Otto & Joanne N. Livingston	0.504	
429	John Orval Gaston & Carolyn Gaston	0.512	
430	Marion M. Van Deventer	3.003	
431	Paula D. Hester and Charles Baudrau	1.686	
432	Tracey C. Smith and husband, James A. Smith	1.501	
433	Gay Frances Bearden	1.093	
434	Steven T. Davis and spouse Judith L. Davis	1.989	
435	David Michael Mullins	1.929	
436	Thomas J. Middaugh and Cari L. Middaughfe	1.979	
437	Joe Stephens and spouse, Judy Stephens	1.532	
438	Patricia Kiddoo Bullock and Jon R. Bullock	1.140	
439	Tracy Miller and Johnna Miller	0.963	
440	Robert Braun and Shannon Braun	1.889	
441	Robert G. Montgomery and Carol Montgomery	1.466	
442	Shanley, James Etux Brenda	0.728	
443	Earl D. Region and wife, Oleta L. Region	0.530	
444	J. D. Elkins and wife, Melissa Elkins	0.305	
445	Loren Pelton	0.191	
446	Linda Gillham	0.757	
447	Ashraf Z. Ishak and wife, Irene N. Ishak	1.100	
448	Robert M. Younggreen and S. Alison Younggreen	1.100	
449	John F. Sullivan and spouse, Sherry A. Sullivan	0.703	
450	John F. Sullivan and spouse, Sherry A. Sullivan	0.585	
451	Gregory B. Price and Theresa A. Provenza	1.079	
452	Joseph Bromley and wife, Nancy J. Bromley	1.319	
453	Harnett, Jack C Etux Vicki J	0.966	
454	Jason Patrick Hall and Joshua Brian Hall	0.928	
455	Marshall Thrasher and wife, Dianne Thrasher	1.036	
456	John P. Bennett and wife, Wanda L. Bennett	1.563	
457	Terry W. Brabon and wife, Julie A. Brabon	0.763	
458	Terry W. Brabon and wife, Julie A. Brabon	0.817	
459	Kelly D. Minor	0.786	
460	Keri K. Davis	0.872	

461	John Molovich and Regina A. Hofmann	0.958	
462	Gerard W. Bradley and wife, Penny M. Bradley	0.949	
463	Gridiron Realty, LLC	0.693	
464	John Davis Farris	0.521	
465	Charles R. Dominy and Mary B. Brewer	0.520	
466	Timothy B. Perkins and Amber D. Perkins	0.532	
467	Arvell M. Tate, Jr. and Elaine Tate	0.499	
468	George William Barnett	0.776	
469	Dean W. Schaefer, a single person	0.794	
470	John Ramage and spouse, Linda Ramage	0.786	
471	Walter Kidd and wife, Bonnie Kidd	0.525	
472	Royal Kingdom Group, LLC, a Texas limited liability company	0.618	
473	Kingdom, Inc	0.717	
474	John Bateson and wife, Sharon Bateson	2.399	
475	Vergie Esther Fitzgerald and Jackie Lee Fitzgerald	0.658	
476	Bobby J. Fitzgerald	2.962	
477	Ruth Mildred Hennig	0.530	
478	James A. Dossey and wife, Lynne E. Dossey	0.401	
479	Jeffrey S. Moschel and Jennifer L. Moschel, husband and wife	0.405	
480	Henry L. Barry, husband and Tamara B. Barry, wife	0.405	
481	Christopher B & Sherry L Day	0.408	
482	Alice Jamie Carmack	1.165	
483	Thomas W. Lisle	1.047	
484	Jonathan K. Stout and wife, Carleen O. Stout	1.057	
485	Harold Durward Thomas and wife, Betty Joyce Thomas	1.078	
486	Mary Belinda Lewis Sellers	0.525	
487	Steven D. Martin and Luka Martin, husband and wife	0.533	
488	Russell Wayne Walker and wife, Sharon Lee Walker	0.411	
489	Ann-Nita Pearl Hall and husband, Joe C. Hall	0.405	
490	Jerry W. Graves & Dorinda K. Graves	0.537	
491	Belinda Sellers & Frank D. Sellers	1.420	
492	John C. Pace & Diane J. Pace	1.334	
493	Mary Ann Branum	1.377	
494	Donald A. Dixon & Angela P. Floyd	0.720	
495	Corinne Louise Bouas	1.186	
496	2 Horse, Ltd., a Texas limited partnership	5.405	
497	Luminant Mineral Development Co LLC	2.378	
498	Luminant Mineral Development Company LLC	0.638	
499	Luminant Mineral Development Company LLC	1.110	
500	Luminant Mineral Development Company LLC	0.473	
501-503	Not Used	0.000	
504	Daniel R. Evans	0.796	
505	Carol Ann Vaca	0.877	
506	John G. Martin	0.820	
507	Ethel Allene Deuson	1.284	
508	Bob Bradshaw & Judieth Bradshaw	1.224	
509	William Ben Utley, III & Mary Utley	1.013	
510	Stephen P. & Carleen W. Nemergut	0.621	
511	Troy C. French & Vonolia J. French	0.580	
512	Walter J. & Carol C. Devereaux	0.575	
513	Troy T. Lane & Joann Lane	0.531	
514	Grant S. Puckett	0.819	
515	Kevin D. Smith	0.861	
516	Larry V. & Patricia A. Edwards	0.986	
517	Max Alan Mims, Jr. & Stephanie M. Mims	0.944	
518	Edward Thomas Jr. & Robin S. Schlich	0.589	
519	Paige Brown	0.921	
520	Billy Homer & Martha Lynn Shipp	0.750	
521	Gerald Wayne Null	0.908	
522	Edward John & Susan Hoffmann	0.772	
523	Michael D. & Janet R. Buckman	0.753	
524	Allen A. Brimer	0.814	
525	Douglas M. & Ellen K. Boston	0.634	
526	Revvie A. Green & Carolyn Lee Green	0.581	
527	Sarah Hodges & J. Steve Hodges	0.534	
528	Orliss Stennis & Martha Stennis	0.609	
529-582	Not Used	0.000	
583	Don E. Jackson and wife Billie	0.211	
584A	Don E. Jackson and wife Billie	1.469	
585-619	Not Used	0.000	
620	Jack Millisor & Judy Millisor	0.547	



621-626	Not Used	0.000	
626A	Don E. Jackson and wife Billie	0.105	
627	Not Used		
627A	Don E. Jackson and wife Billie	0.014	
628	Not Used	0.000	
629	Don E. Jackson and wife Billie	0.149	
630	Don E. Jackson and wife Billie	0.384	
631	Don E. Jackson and wife Billie	0.642	
632	Don E. Jackson and wife Billie	0.459	
633	Don E. Jackson and wife Billie	0.380	
634	Don E. Jackson and wife Billie	0.373	
635	Don E. Jackson and wife Billie	0.107	
636	Don E. Jackson and wife Billie	0.401	
637	Don E. Jackson and wife Billie	0.792	
638	Don E. Jackson and wife Billie	0.506	
639	Don E. Jackson and wife Billie	0.441	
640	Don E. Jackson and wife Billie	0.509	
641	Don E. Jackson and wife Billie	0.724	
642	Don E. Jackson and wife Billie	0.450	
643	Don E. Jackson and wife Billie	0.461	
644	Don E. Jackson and wife Billie	0.462	
645	Don E. Jackson and wife Billie	0.518	
646	Don E. Jackson and wife Billie	0.632	
647	Don E. Jackson and wife Billie	0.504	
648	Don E. Jackson and wife Billie	0.369	
649	Don E. Jackson and wife Billie	0.156	
650-684	Not Used	0.000	
685	TRINITY CHRISTIAN CENTER OF SANTA ANA INC	6.724	
686	TRINITY CHRISTIAN CENTER OF SANTA ANA	1.955	
687	THOMAS J AND ROSEMARY M FITCH	1.656	
688-1471	Not Used	0.000	
1472	Craig Leon Hodges and wife, Janis Lynne Hodges	0.827	
1473	Sarinder M. Chhabra and Amita W. Chhabra	1.098	
1474	Sarinder M. Chhabra and Amita W. Chhabra	1.090	
1475	Paul E. McGrath, etux Kimberly S. McGrath	1.275	
1476	Sheila A. Cross and Randall J. Cross	1.272	
1477	Claire Louise Maier	1.329	
1778-1495	Not Used	0.000	
1496	Marion Jenkins, and wife, Mildred G. Jenkins	1.335	
1497	Michael De Jong and Michele K. De Jong	1.077	
1498	John Paul Burnett and wife Christine	1.077	
1499	O'Regan, Brian	1.078	
1500	Brian O'Regan nad Kristen	1.076	
1501	David E. Bristol and Tracy Sterling Bristol	2.373	
1502	Jo Etta Baker Feaster and Michael Feaster	1.263	
1503	Helen B. Lear	2.142	
1504	Harry Lee Rimmer, III., and Pegeen Rimmer	1.399	
1505	John M. Childress and Christina M. Childress	1.400	
1506	James T. Gleason and Marcella Gleason	2.778	
1507	Tim A. Edwards	1.420	
1508	David M. Cleff and Lisa S. Cleff	1.400	
1509	Bobby E. Davis	1.409	
1510	Roger A. Wallace and Rhonda S. Wallace	1.389	
1511	The Ninell Dansby Living Trust	2.690	
1512-1520			
1521	Jason R. Elms and wife, Shannon Elms	0.719	
1521A	State of Texas	0.719	
1522	Stephan D. Gable, Jr.	0.673	
1522A	State of Texas	0.673	
1523	Madelyn Norville, F.K.A. Madelyn Gardner	0.720	
1523A	State of Texas	0.720	
1524	William D. Lothrop and wife, Beverly L. Lothrop	0.687	
1524A	State of Texas	0.687	
1525	Karl J. Cama and Janice C. Cama	0.689	
1525A	State of Texas	0.689	
1526	Jeffrey S. Vanderpool, and Theresa	1.362	
1526A	State of Texas	1.362	
1527	Garry L. Quinn and Helen J. Quinn	1.363	
1527A	State of Texas	1.363	
1528	Keqin Jiang	1.268	
1528A	State of Texas	1.268	
1529	Kevin Doody	1.103	
1530	Kevin Doody and wife, Kathy Doody	1.372	
1531	Kevin Doody and wife, Kathy Doody	3.918	



1532	Steven Craig Minyard and Jeannie D. Minyard	1.116	
1533	Don Taylor Homes, Ltd.	1.346	
1534	James M. Gulizia and spouse, Julie A. Gulizia	1.123	
1535	Angelo J. Lombardi and Lori Lombardi	1.249	
1536	Berry Construction, Inc.	1.282	
1537	Jeffrey Embrey, and spouse, Patricia Embrey	1.467	
1538	John A. Walters, and wife, Annette R. Walters	1.075	
1539	Valero Realty, LTD, a Texas limited partnership	1.020	
1540	Open		1.033
1541	Jason Rasmusson and wife Erica	1.027	
1542	Gary J. Felten and Susan Felten	1.067	
1543	Open		1.295
1544	Larry Yaffa, a single person	0.898	
1545	Billy G. Stephens and Dinah H	0.547	
1546	James W. Pine, a single person	1.059	
1547	Margaret M. Love, and Kevin D. Love	0.533	
1548	Young Revocable Trust	0.536	
1549	Mohanchand Koduri, a married person	0.804	
1550	Christine Jane Combs	0.779	
1551	Jennifer Spidle	0.810	
1552	Thomas J. Panno and spouse, Stacy Panno	0.767	
1553	C.L. Madden, III and Ruth Ann Madden	1.315	
1554	Thomas J. Panno and spouse, Stacy Panno	0.944	
1555-1558	Not Used	0.000	
1559	Robert M and Alisa McGregor	1.141	
1560	Margaret J. Yoes	1.036	
1561	Fred C. Rice and Mary Lou Rice	1.904	
1562	Nancy Elaine Calloway	1.328	
1563	Teri L. Workman	0.766	
1564	Jerry E. Allen and Carolyn Allen	0.533	
1565	Charles Huggins and Ann Huggins	0.986	
1566	C. L. Allen and wife, Alta Mae Allen	1.098	
1567-3699	Not Used	0.000	
3700	WEST FAMILY REVOCABLE TRUST	0.612	
3701	GARY R AND NACIA WEST	0.751	
3702	GARY R AND NACIA WEST	1.075	
3703	LORI L BOWLES	1.070	
3704	CLYDE RAY AND DELORES STEPHENS	1.056	
3705	TOMMIE G DOBBINS	2.137	
3706	ERIC D AND SUSAN L HULET	1.290	
3707	ELDON R AND BARBARA E SURLEY	3.187	
3708	TIMOTHY W AND SUSAN HILL	0.454	
3709	RANDY LEE AND KATHERINE DAVIS WATKINS	0.392	
3710	DAVID G AND MARILYN VINCENT	0.398	
3711	ALFRED WAYNE AND GLYNDA FAYE MADDOX	0.406	
3712	DAVID AND TRACY ROBERTSON	0.593	
3713	DANNA M AND SHARON E COLCA	0.451	
3714	FRANK F AND JUDY HALL	0.448	
3715	JAMES RAY AND JOY ANNE HENSON	0.498	
3716	THOMAS P AND KATHRYN E KELLY	0.398	
3717	JACKIE E LANE	0.399	
3718	MICHAEL L AND ELIZABETH A LOVE	0.498	
3719	MARK D AND KATHY A SCOVIC	0.410	
3720	KATHY PIRKLE	0.405	
3721	FRANCIS O AND JEAN E ANDERSON	0.413	
3722	WILLIAM AND JACQUELINE BREEDEN	0.413	
3723	ALEX JR AND ROSALINDA GUEVARA	0.497	
3724	VAUGHN WAYNE AND PATSY LORAIN ODOM	0.663	
3725	JOSH A AND LAURA WILLSON	0.578	
3726	LOWELL E AN EVANGELINE PETERSON	0.841	
3727	CRISP FAMILY TRUST	0.903	
3728	HARVEY W JR AND KATHY FORNOF	0.568	
3729	KEVIN BARNETT	0.597	
3730	NEIL E TEES	1.128	
3731	RODNEY M AND DEBORAH A CROWSON	0.954	
3732	EDWIN AND ELIZABETH ANN WALLER	1.135	
3733	JAMES MILTON JR AND EDIE LAYNETTE GRAY	2.608	
3734	RAMON ELIETH AND PATRICIA ALVARADO	0.922	
3735	SCOTT L AND CASSIDY Y TITUS	0.756	
3736	RICHARD AND NANCY ANDREWS	0.587	
3737	City of Colleyville	0.803	
3738	GEORGE W AND GINGER V JEFFRIES	0.803	
3739	EUGENE AND DOLORES BERGFELD TRUST	0.582	
3740	GINA JO AND JOHN R CALDWELL	0.623	



3741	WILLIAM R AND BARBARA JOHNSON	0.857	
3742	GARY L AND ELOISE KOEHN	0.859	
3743	RICHARD D AND ANITA ROTENBERRY	0.825	
3744	RICHARD K AND MARY ANN WRISLEY	0.779	
3745	TOMMY F AND LYNN DAVIS	0.883	
3746	JAMES L AND MARY LOUISE DOVE	0.863	
3747	RITA A WILLE	0.832	
3748	JACK H AND LORRAINE HENDRICKSON	0.776	
3749	LINDA CASLER	0.990	
	Total Leased Acres	688.059	
	Open Acres	13.980	13.980
	Total Unit Area	702.039	

File No. M-112166
Pooling Agmt Packet # 5784
Trinit. Fyld. Unit
Date Filed: 8/31/12
Jerry E. Patterson, Commissioner
By [Signature]



TITAN OPERATING, LLC
OPERATING ACCOUNT
111 W. 4TH ST. STE 300
FORT WORTH, TX 76102

13700575

Page 1 of 1

PAYEE NAME	PAYEE NO.	CHECK DATE	CHECK NUMBER	AMOUNT
STATE OF TEXAS	8097	Sep-06-2012	017123	\$***125.00

Reference	Inv date	Invoice No.	Invoice Amt	Prior Pmt	Discount	Amount Paid
1209-AP-17	09/04/12	090412F	125.00	0.00		125.00
MF-112166						

121

Shut-In Affidavit

Texas General Land Office
Jerry E. Patterson Commissioner
PO Box 12873
Austin, TX 78711-2873

Please respond fully to all applicable questions on this affidavit. Shut-in may be denied for failure to provide information establishing the validity of this request for shut-in status. For shut-in leases contained within units, separate affidavits must be submitted for each state lease within the unit.

Land Office lease no. M- 112166		Operator Titan Operating, LLC		
Lease name Trinity Unit		Field name Barnett Newark East		
Area		Tract	Part	Acres 1.332
Section	Block	Grantee Titan Operating LLC	County Tarrant	

SHUT-IN PAYMENTS

Wells must be capable of producing in paying quantities. Attach an extra sheet to list additional gas wells.

GAS			
Well # "D" 1H	RRC ID # 711147/API 42-439-35775	Date shut-in February 22, 2012	Produced in past? <input type="checkbox"/> Yes <input checked="" type="checkbox"/> No
Reason shut-in <u>Waiting on pipeline</u>			
Well capable of producing @ _____ ? MCF/D + _____ Bbls condensate + _____ Bbls Water			
Well #	RRC ID #	Date shut-in	Produced in past? <input type="checkbox"/> Yes <input type="checkbox"/> No
Reason shut-in _____			
Well capable of producing @ _____ MCF/D + _____ Bbls condensate + _____ Bbls Water			
Well #	RRC ID #	Date shut-in	Produced in past? <input type="checkbox"/> Yes <input type="checkbox"/> No
Reason shut-in _____			
Well capable of producing @ _____ MCF/D + _____ Bbls condensate + _____ Bbls Water			

Please list additional oil wells in the additional information section below

OIL					
RRC Lease ID #	No. of wells for ID #	Date shut-in	TOTAL DAILY POTENTIAL RATE FOR ID #		
			Bbls oil	MCF gas	Bbls water

Reason oil wells are shut-in

Method of water disposal for above gas and oil leases Haul to off-site disposal

Total shut-in payment due for this lease \$ 250.00

Indicate which one of these is applicable

- ☐ payment is being made at the rate of twice the annual rental
☒ payment is being made at the rate of \$ 250.00 for each well/completion

Are gas wells connected to a pipeline?

☐ YES ☒ NO

Will purchaser take gas?

Name of nearest purchaser _____

☒ yes-price per MCF offered \$ unknown

Distance _____

☐ no

Price offered \$ _____

List all producing wells within 1,000 feet of this lease. If there are wells more than 1,000 feet from the lease which are draining the lease, list these also.

Operator	Lease Name	Well #	RRC ID #	Distance	Completion Interval	Status
itan Operating LL	Trinity A #1H	A #1H	711040	0	Barnett Shale	Shut-in
itan Operating LL	Trinity B #1H	B #1H	710803	0	Barnett Shale	Shut-in
itan Operating LL	Trinity F #1H	F #1H	710977	0	Barnett Shale	Shut-in
itan Operating LL	Trinity I #1H	I #1H	711170	0	Barnett Shale	Shut-in
itan Operating LL	Trinity J #1H	J #1H	718329	0	Barnett Shale	Shut-in
Titan Operating LLC	Trinity E #1H	E #1H	711157	0	Barnett Shale	Shut-in

Please provide any additional information here:

Contact Kerri Martinez *Kerri Martinez* Phone 817-439-7560
Operator's representative

I certify that this statement is true and correct.

By: Lia Bowers Title: Lead Land Analyst

Sworn and subscribed to before me, the undersigned authority

this 10th day of September, 20 12


Lia Bowers

Notary Public in and for

Tarrant County, State of Texas

GLO Use Only

Receiving Stamp



TITAN OPERATING, LLC
OPERATING ACCOUNT
111 W. 4TH ST. STE 300
FORT WORTH, TX 76102

13700575

Page 1 of 1

PAYEE NAME	PAYEE NO.	CHECK DATE	CHECK NUMBER	AMOUNT
STATE OF TEXAS	8097	Sep-06-2012	017123	\$***125.00

Reference	Inv date	Invoice No.	Invoice Amt	Prior Pmt	Discount	Amount Paid
1209-AP-17	09/04/12	090412F	125.00	0.00		125.00
MF-112166						

121

CHUT IN

049489

MF112166

LT07

3331032

MHDR

COPY

RECEIVED
SEP 17 2012

PAYEE: DETACH THIS STATEMENT BEFORE DEPOSITING

THIS CHECK HAS A COLORED FACE ON WHITE STOCK AND AN ARTIFICIAL WATERMARK ON THE BACK.

TITAN OPERATING, LLC
OPERATING ACCOUNT
111 W. 4TH ST. STE 300
FORT WORTH, TX 76102

JPMorgan
JPMorgan Chase Bank, N.A.
Dallas, Texas 75201

13700575

No. 017123

PAY EXACTLY \$125dols00cts
One hundred twenty-five dollars and 00 cents

CHECK NUMBER	DATE	PAY EXACTLY
017123	Sep-06-2012	\$***125.00

TO
THE
ORDER
OF

STATE OF TEXAS
GENERAL LAND OFFICE
PO BOX 12873
AUSTIN, TX 78711

Mark Schumacher

017123

File No. 112166 16.
Shut in payment + Affidavit

Date Filed: 9-17-12
Jerry E. Patterson, Commissioner

By JEP